

## PROPOSED 2012 PRECINCT BOUNDARY ESTABLISHMENT REVISED ORDER

**WHEREAS**, the Board of Commissioners of the County of Monroe, Indiana (“Commissioners”), as the county executive must establish and maintain voter precincts that comply with Indiana Code 3-11-1.5 -1, *et seq.*;

**WHEREAS**, Indiana Code 3-11-1.5 -3 provides that a county executive shall establish precincts so that a precinct contains no more than one thousand two hundred (1,200) active voters.

**WHEREAS**, Indiana Code 3-11-1.5 -4 provides that a county executive shall establish precincts so that each boundary of each precinct does not cross the boundary of:

- (1) the state;
- (2) a county;
- (3) a township;
- (4) a district of the House of Representatives of the Congress of the United States;
- (5) a district of the senate of the general assembly; or
- (6) a district of the house of representatives of the general assembly.

**WHEREAS**, Indiana Code 3-11-1.5 -5 provides that a county executive shall establish precincts so that each boundary of each precinct follows:

- (1) a boundary described in section 4 of this chapter;
- (2) a boundary of a city or town;
- (3) a boundary of a town legislative body district;
- (4) a boundary of a census block established by the Bureau of the Census and depicted in the GIS; or
- (5) a boundary of a school corporation that does not follow a census block line.

**WHEREAS**, population growth established by the 2010 U.S. Census has caused some existing precincts to exceed the active voter limits set for in Indiana Code 3-11-1.5 -3; and,

**WHEREAS**, changes made by the Indiana General Assembly in 2011 to the district boundaries for members of the General Assembly have caused some existing precincts to cross district boundaries; and,

**WHEREAS**, the Commissioners have reviewed the proposed amendments, including the proposed precinct boundary map and the active voter totals per proposed precinct, and hereby find that the proposed amendments comply with Indiana Code 3-11-1.5-1, *et seq.*;

**WHEREAS**, the Commissioners found that the proposed amendments should be submitted to the Co-Directors of the Election Division (“Co-Directors”), pursuant to Indiana Code 3-11-1.5-14, in this of a proposed 2012 Precinct Boundary Establishment Order;

**WHEREAS**, on November 4, 2011 the County Commissioners approved an order regarding this matter; and,

**WHEREAS**, after conversations with the State, corrections were made based upon the most accurate information available.

**NOW, THEREFORE**, be it resolved and proposed to revise the original to read as follows:

**Section 1.** In response to annexations within Monroe County, Indiana, new census statistics, and in accordance with all relevant Indiana election code provisions, the Commissioners hereby establish the adjustment of boundaries of the following voter precincts in the City of Bloomington and Town of Ellettsville, for use in the 2012 general elections, and all subsequent elections, unless later modified:

Bloomington 1-24

Clear Creek 1-3

Perry 1-32

Richland 1-8

Van Buren 1, 4, and 6

**Section 2.** A map of the voter precinct boundaries which are affected is on file in the office of the Monroe County Clerk and is incorporated by reference in this Ordinance. (See attached exhibit A.)

**Section 3.** A list citing the number of voters in each proposed precinct established as set forth in Section 1, and based on the registration records maintained by the Monroe County Voter Registration Office and listing the polling place for each proposed precinct is designated. (See attached exhibit A.)

**Section 4.** This Order shall be forwarded to the State of Indiana Election Division. If approved by the State and a Final Establishment Order by the County Commissioner occurs, than that Order supersedes all previous precinct establishment orders, ordinances, Resolutions, or other such actions by the Commissioners, to the extent those actions conflict with this Order.

SO ORDAINED AND ORDERED, this 2<sup>nd</sup> day of December 2011 by the Board of Commissioners of the County of Monroe, Indiana.

MONROE COUNTY BOARD OF COMMISSIONERS

“YEAS”

“NAYS”

  
\_\_\_\_\_  
Patrick Stoffers, President

\_\_\_\_\_  
Patrick Stoffers, President

  
\_\_\_\_\_  
Iris F. Kiesling, Vice President

\_\_\_\_\_  
Iris F. Kiesling, Vice President

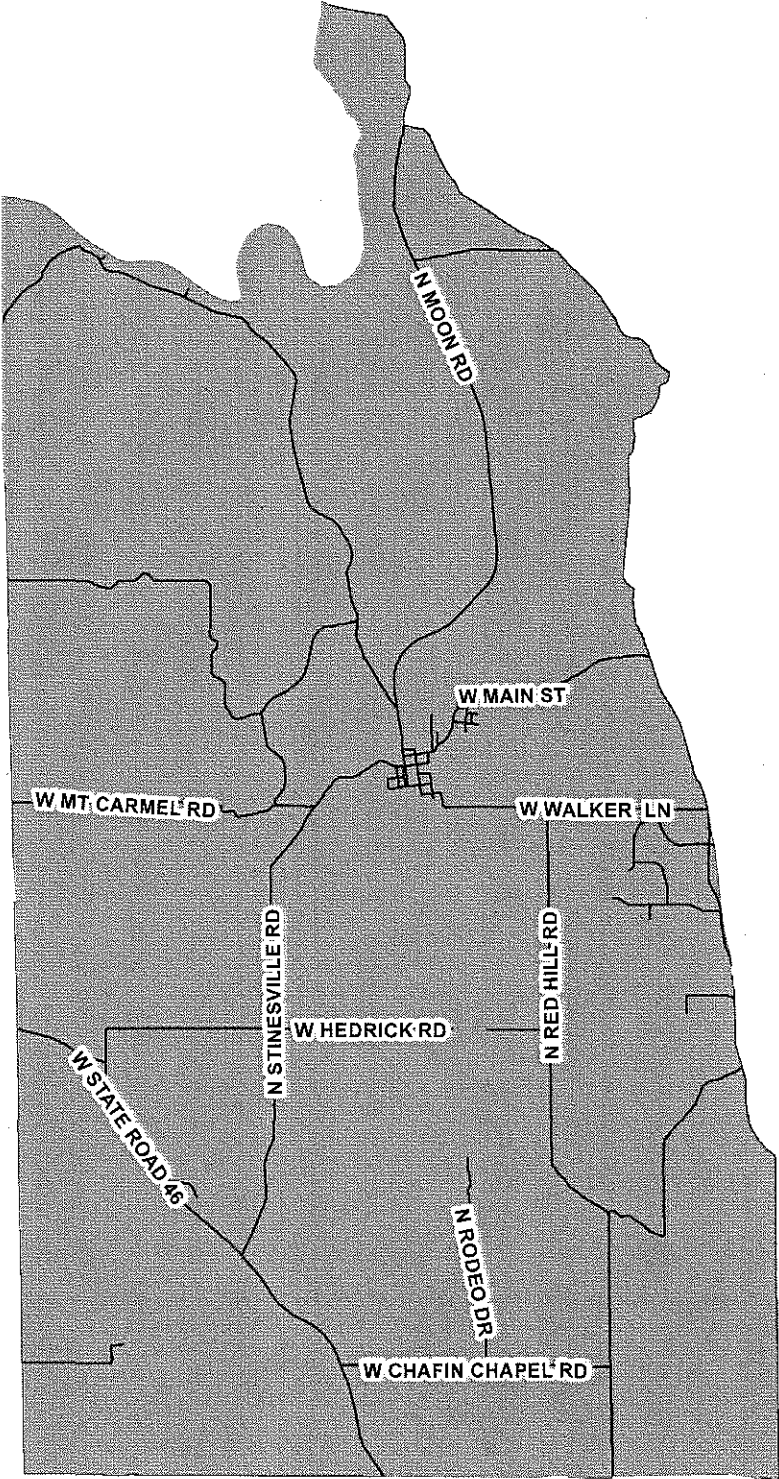
  
\_\_\_\_\_  
Mark Stoops, Member

\_\_\_\_\_  
Mark Stoops, Member

ATTEST:

  
\_\_\_\_\_  
Amy Gerstman, Monroe County Auditor

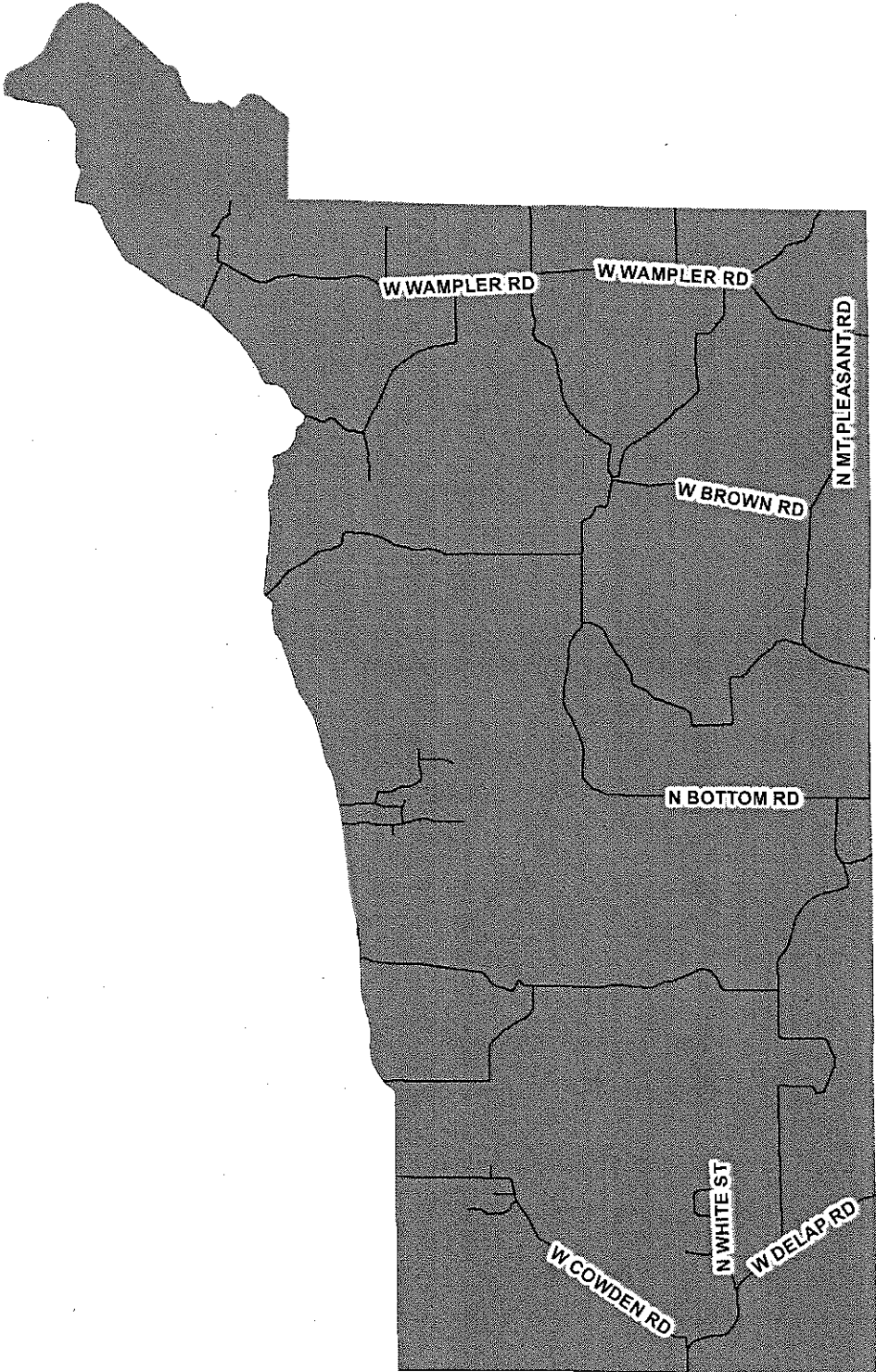
# 2012 Monroe County Proposed Precincts



## BEAN BLOSSOM 01



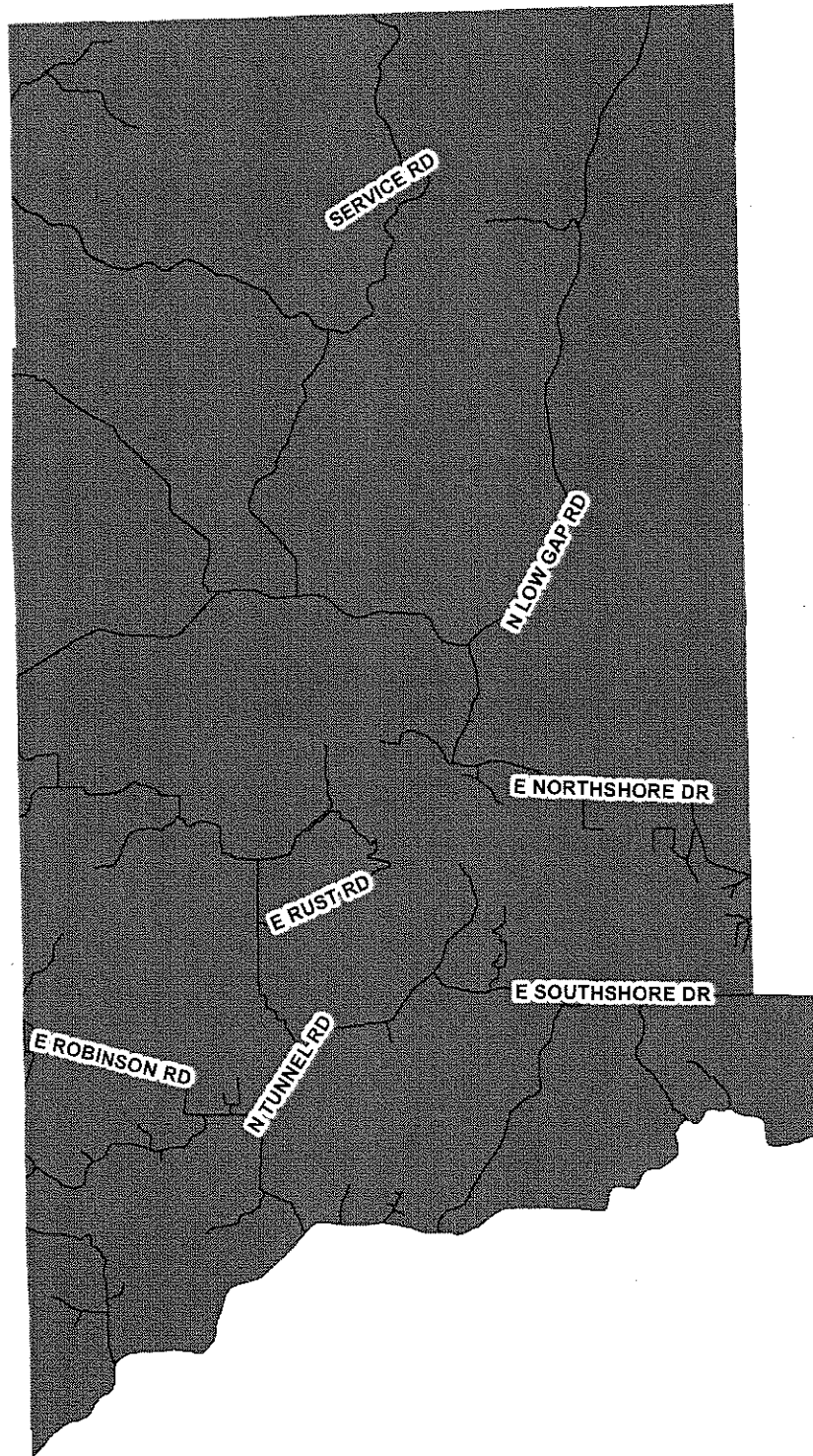
# 2012 Monroe County Proposed Precincts



**BEAN BLOSSOM 02**



# 2012 Monroe County Proposed Precincts

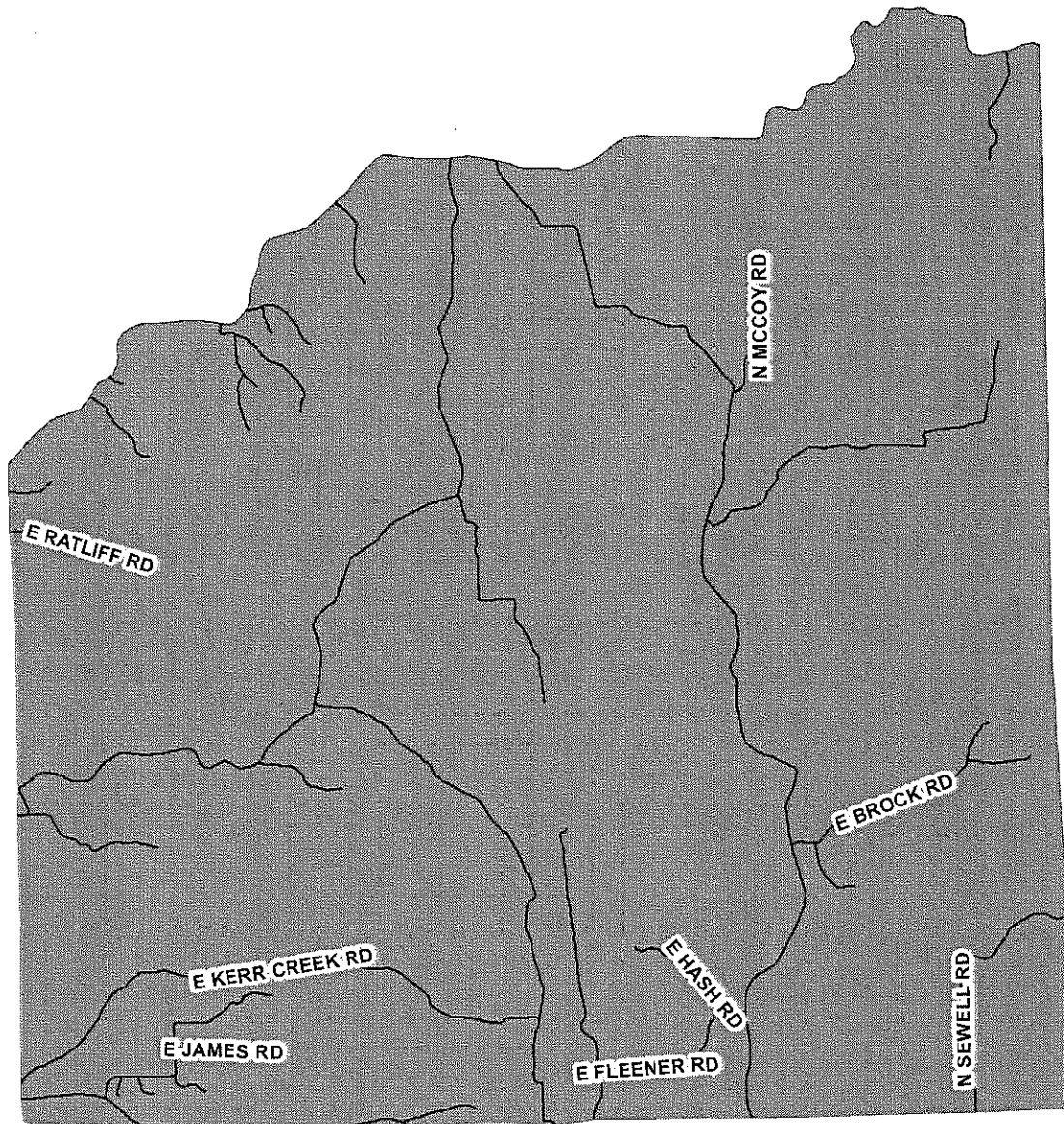


**BENTON 01**





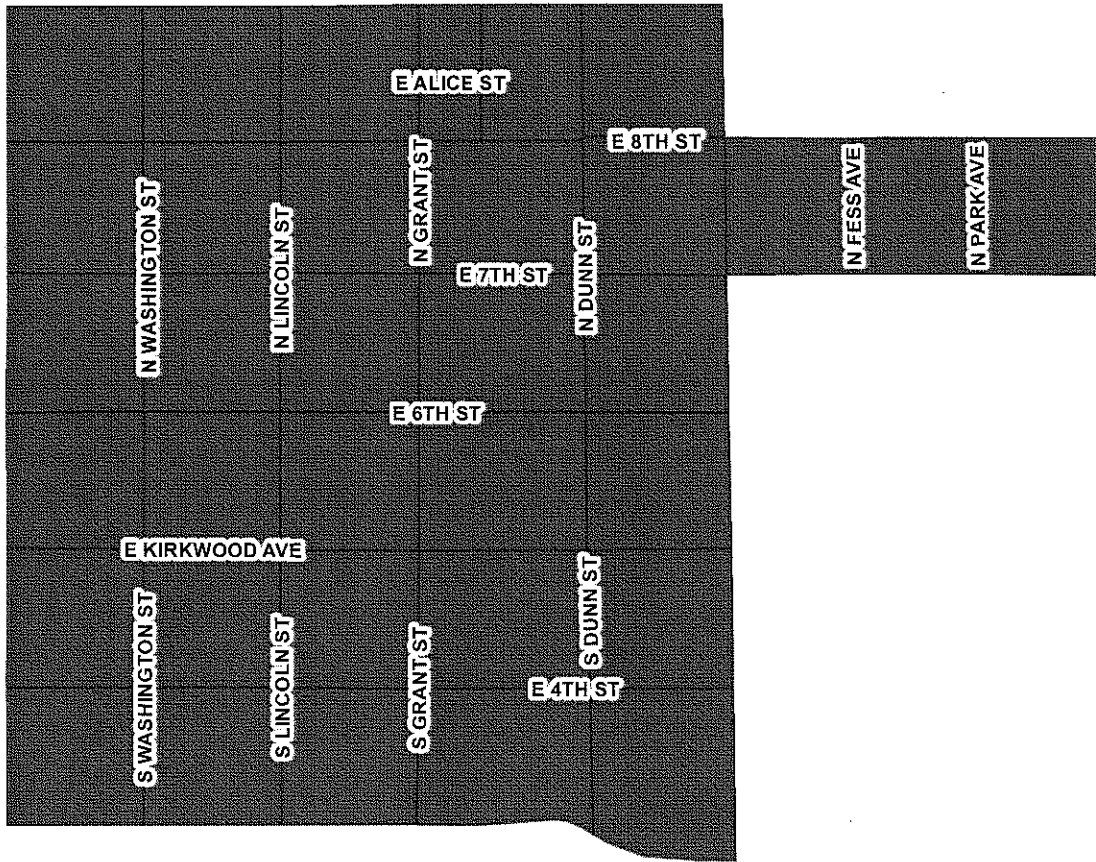
# 2012 Monroe County Proposed Precincts



**BENTON 02**



# 2012 Monroe County Proposed Precincts

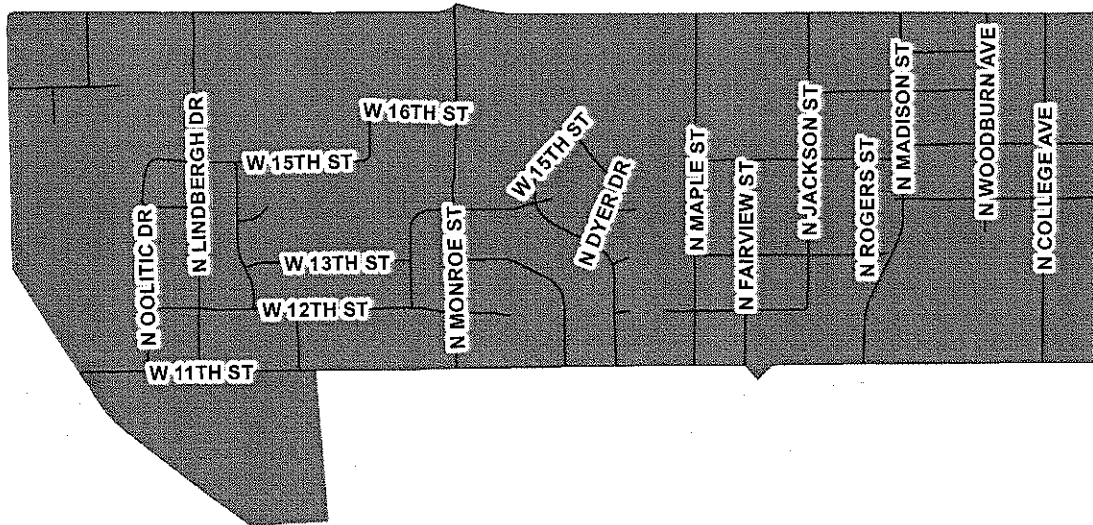


**BLOOMINGTON 01**





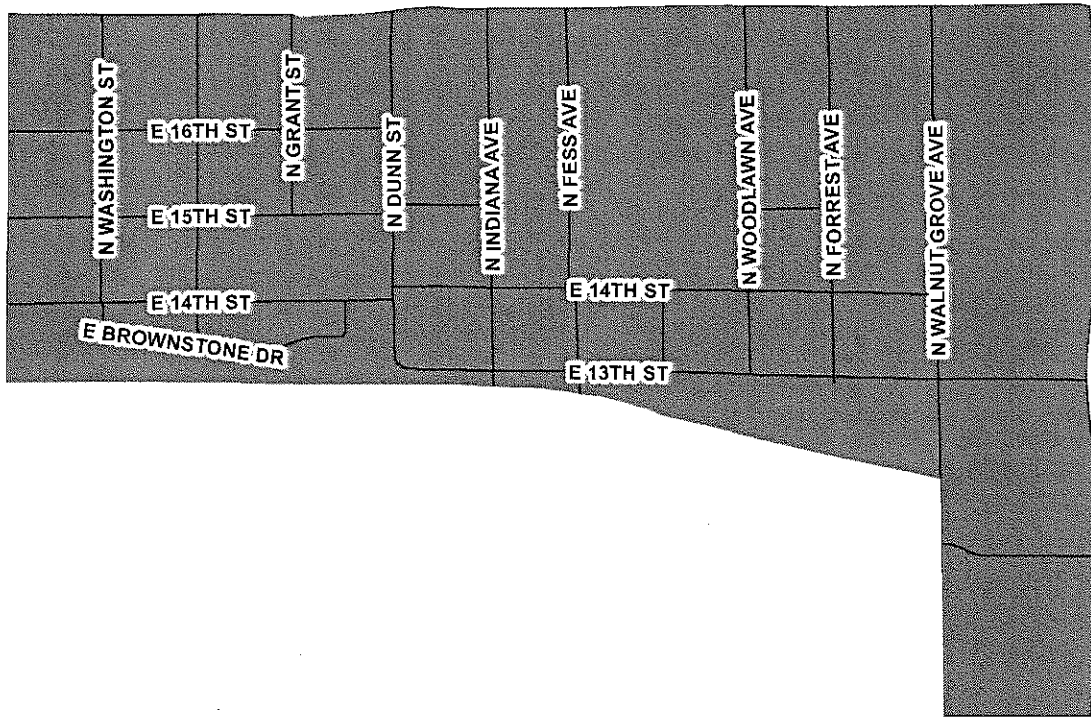
# 2012 Monroe County Proposed Precincts



**BLOOMINGTON 02**



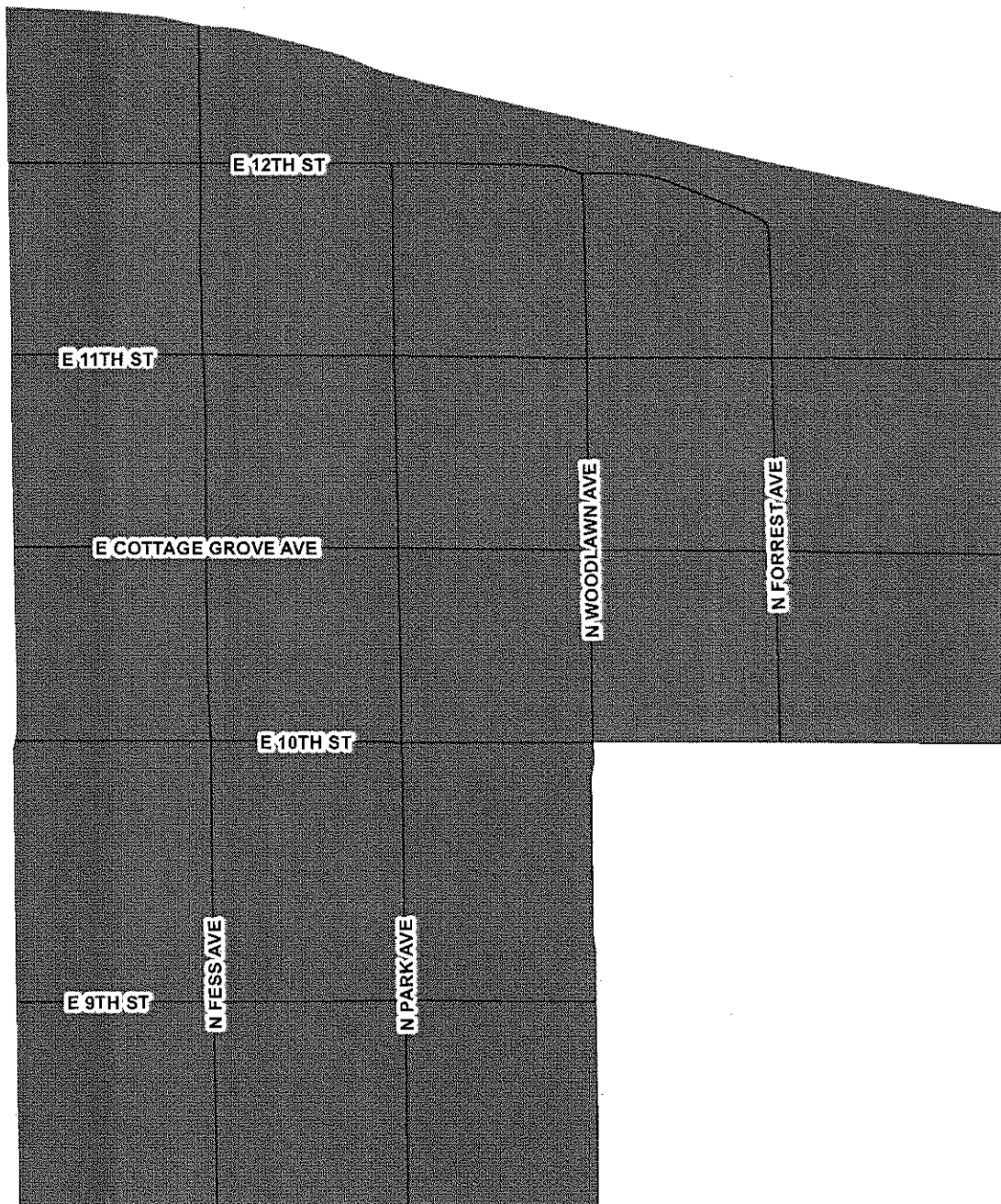
# 2012 Monroe County Proposed Precincts



**BLOOMINGTON 03**



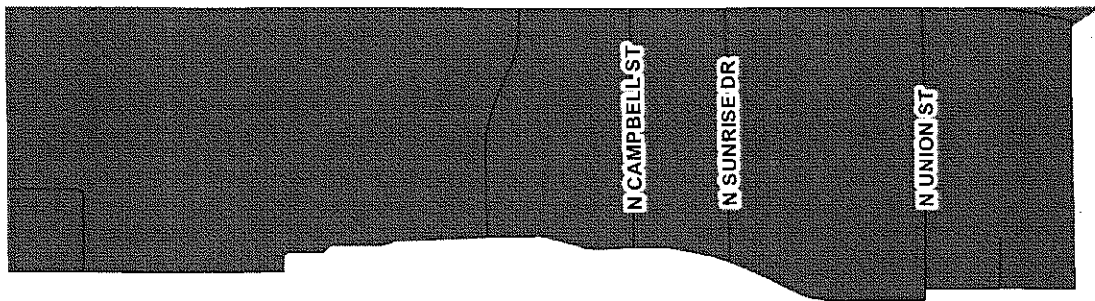
# 2012 Monroe County Proposed Precincts



**BLOOMINGTON 04**



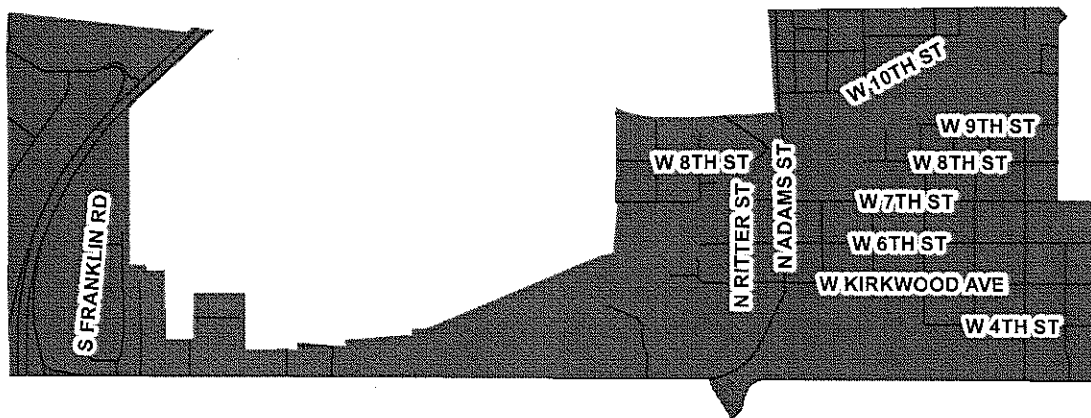
# 2012 Monroe County Proposed Precincts



**BLOOMINGTON 05**



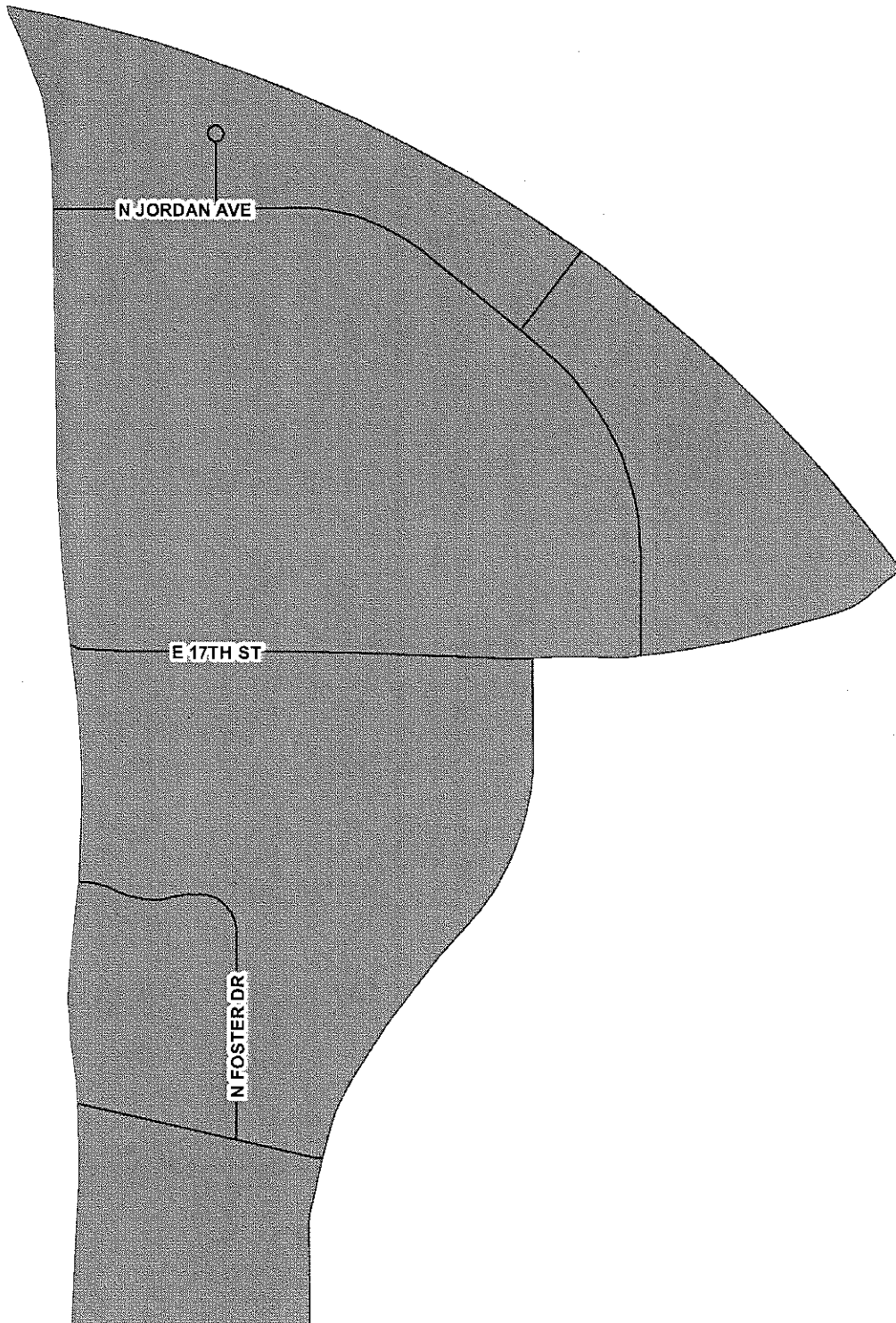
# 2012 Monroe County Proposed Precincts



**BLOOMINGTON 06**



# 2012 Monroe County Proposed Precincts

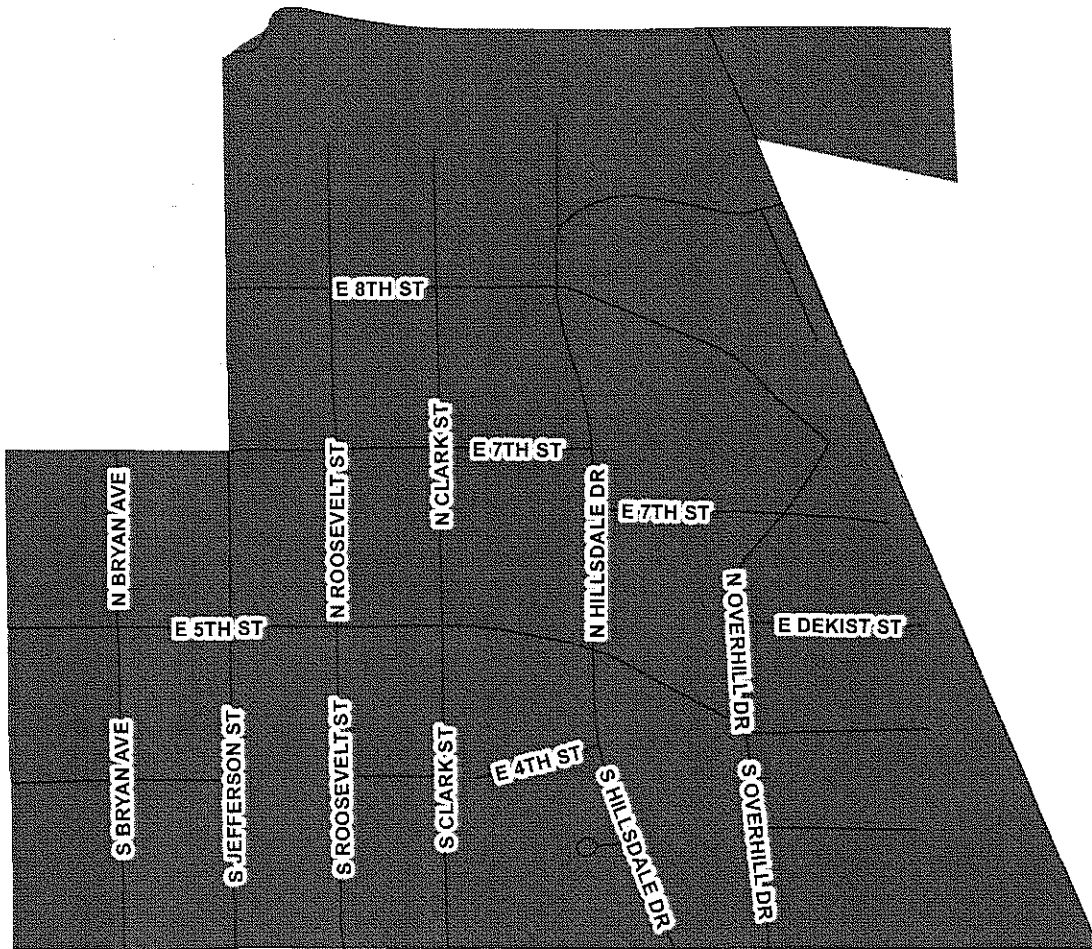


**BLOOMINGTON 07**





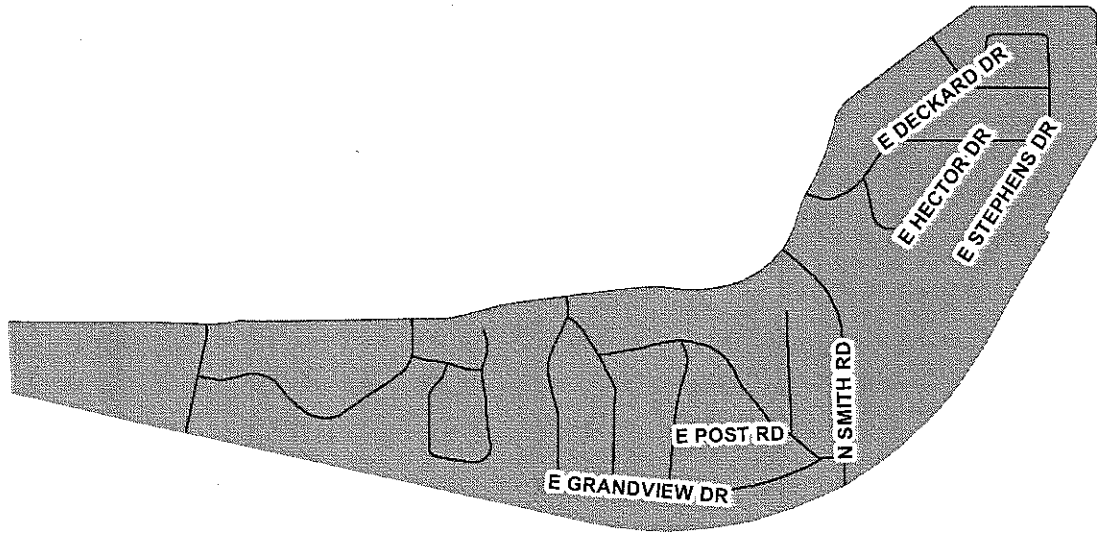
# 2012 Monroe County Proposed Precincts



**BLOOMINGTON 08**



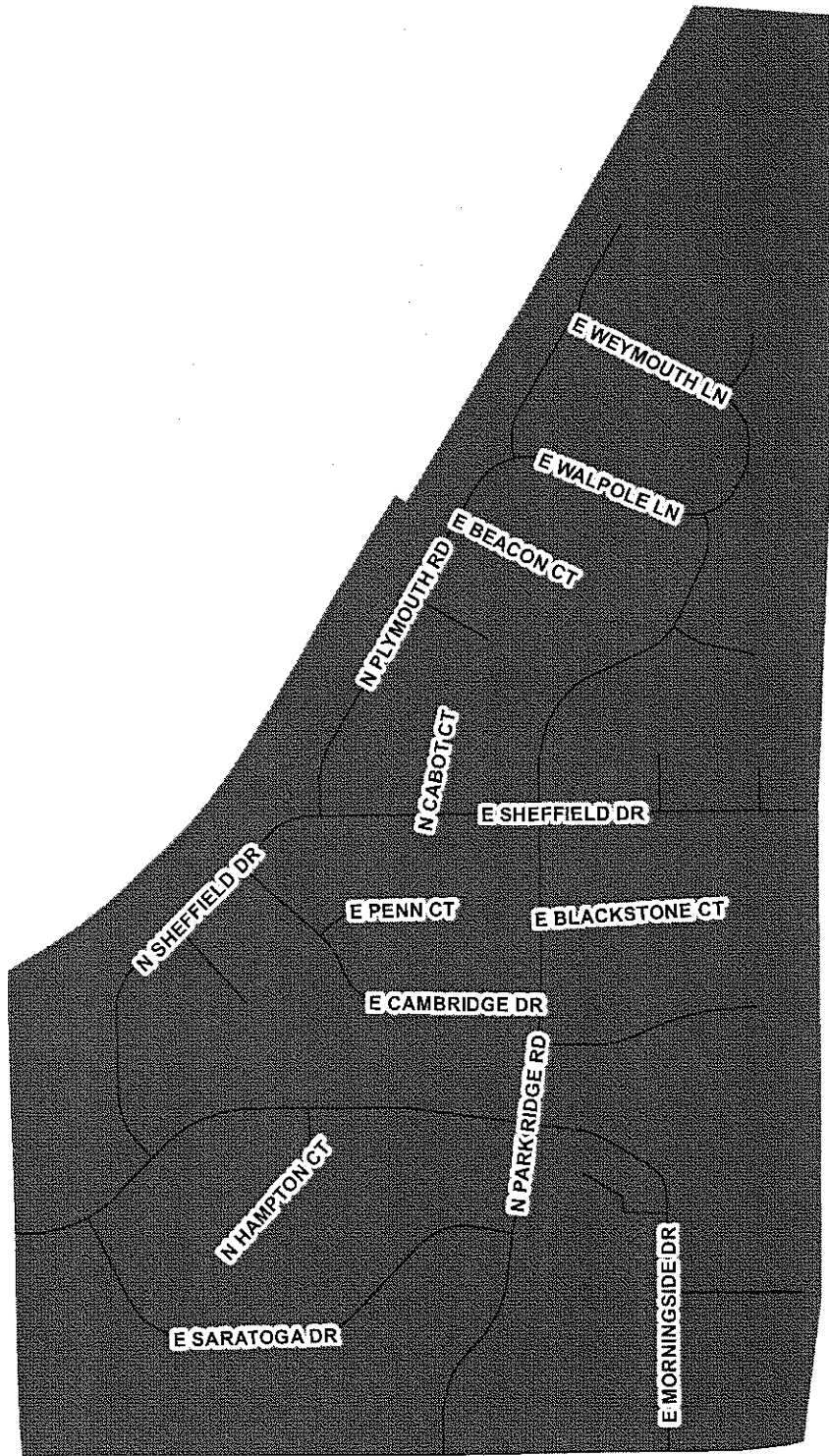
# 2012 Monroe County Proposed Precincts



**BLOOMINGTON 09**



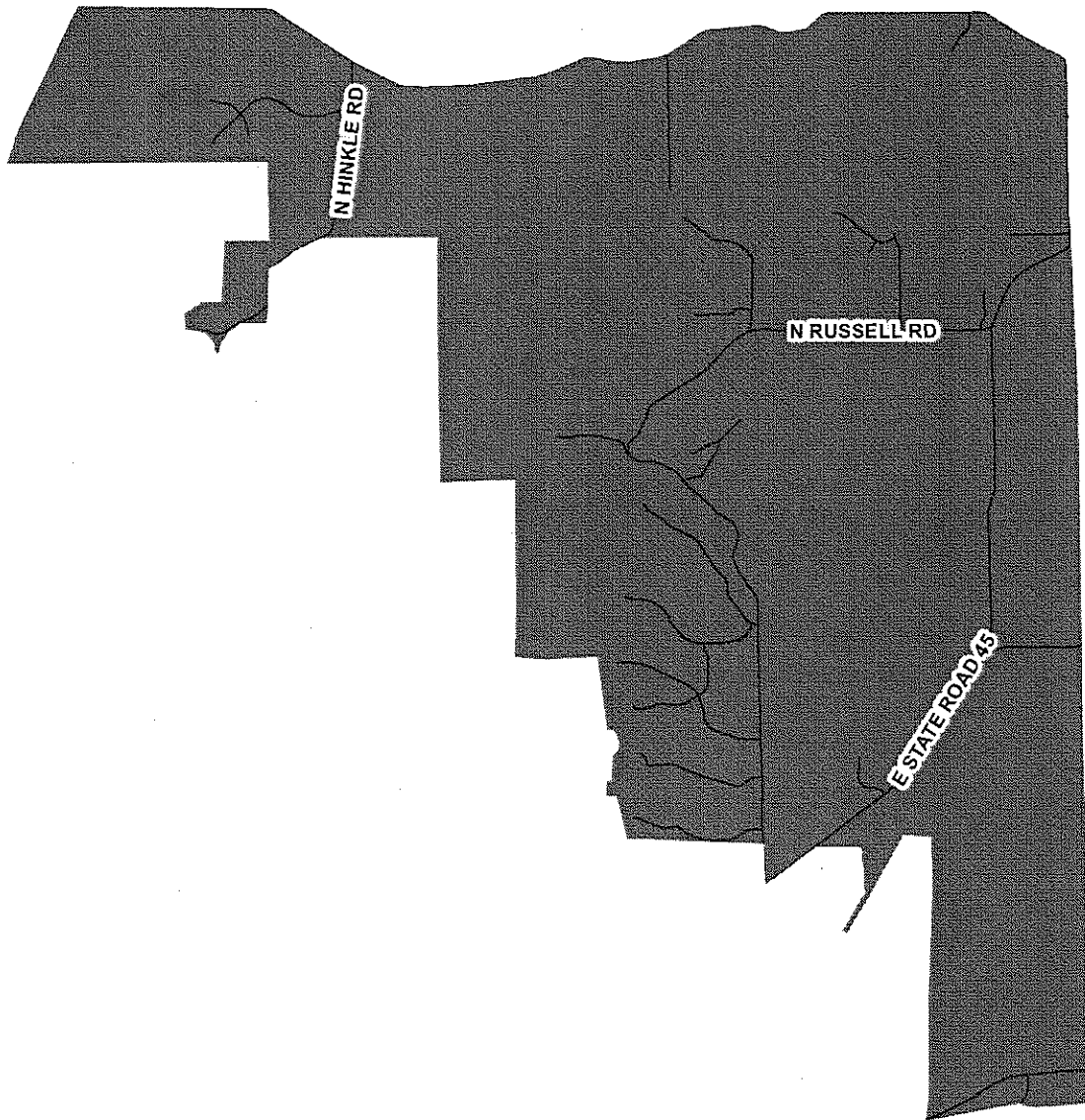
# 2012 Monroe County Proposed Precincts



## BLOOMINGTON 10



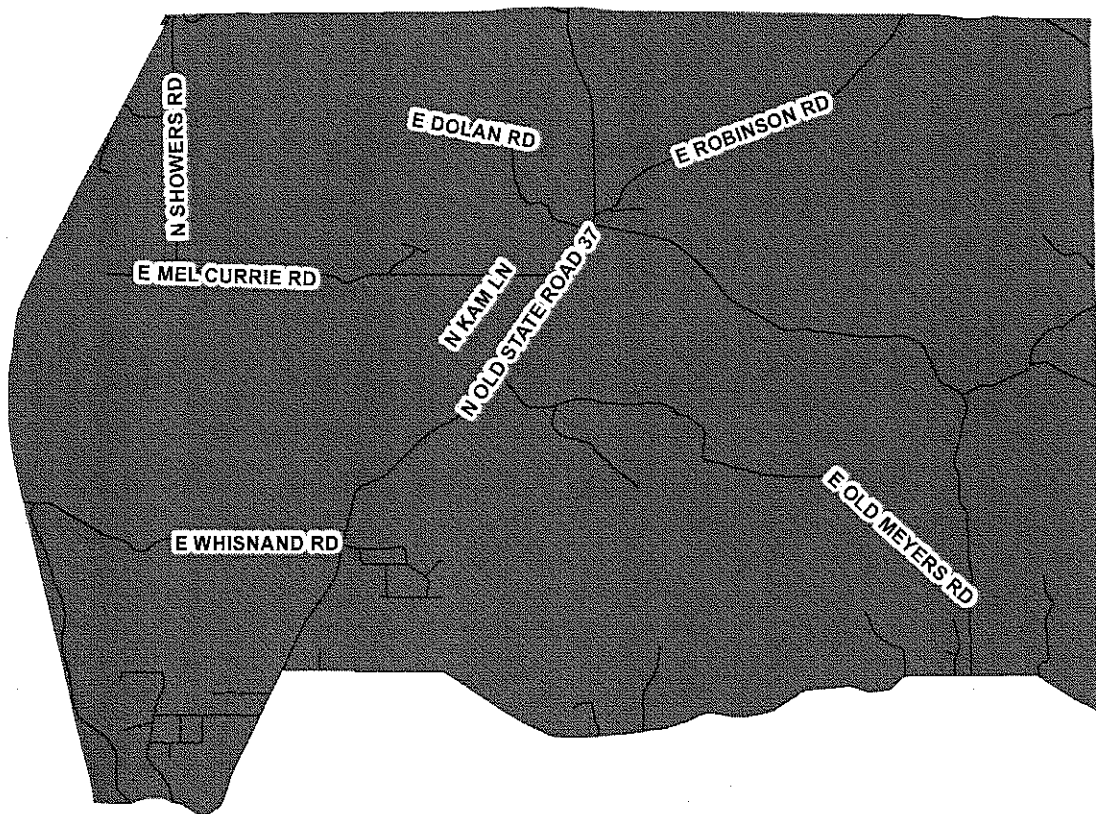
# 2012 Monroe County Proposed Precincts



**BLOOMINGTON 11**



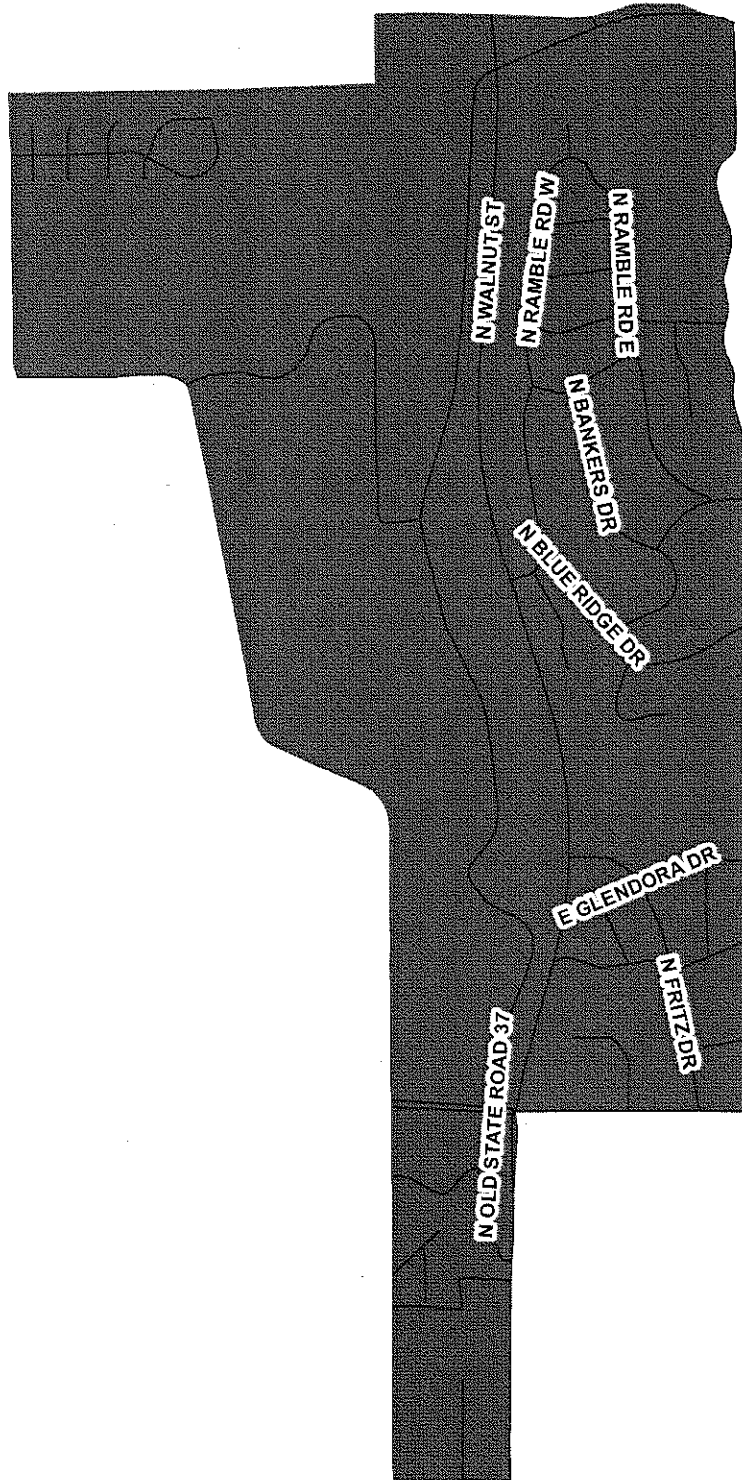
# 2012 Monroe County Proposed Precincts



## BLOOMINGTON 12



# 2012 Monroe County Proposed Precincts

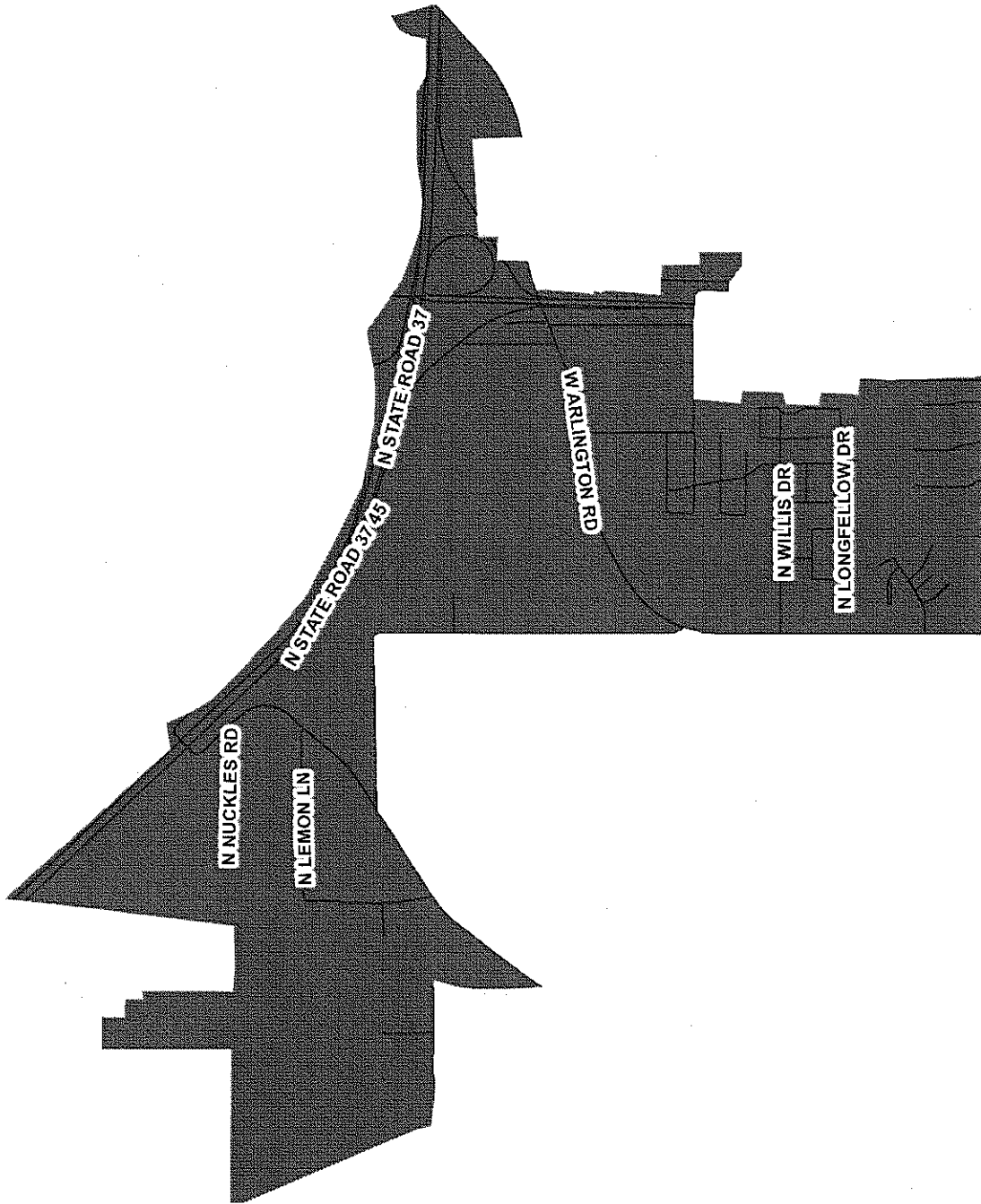


**BLOOMINGTON 13**






# 2012 Monroe County Proposed Precincts



## BLOOMINGTON 14



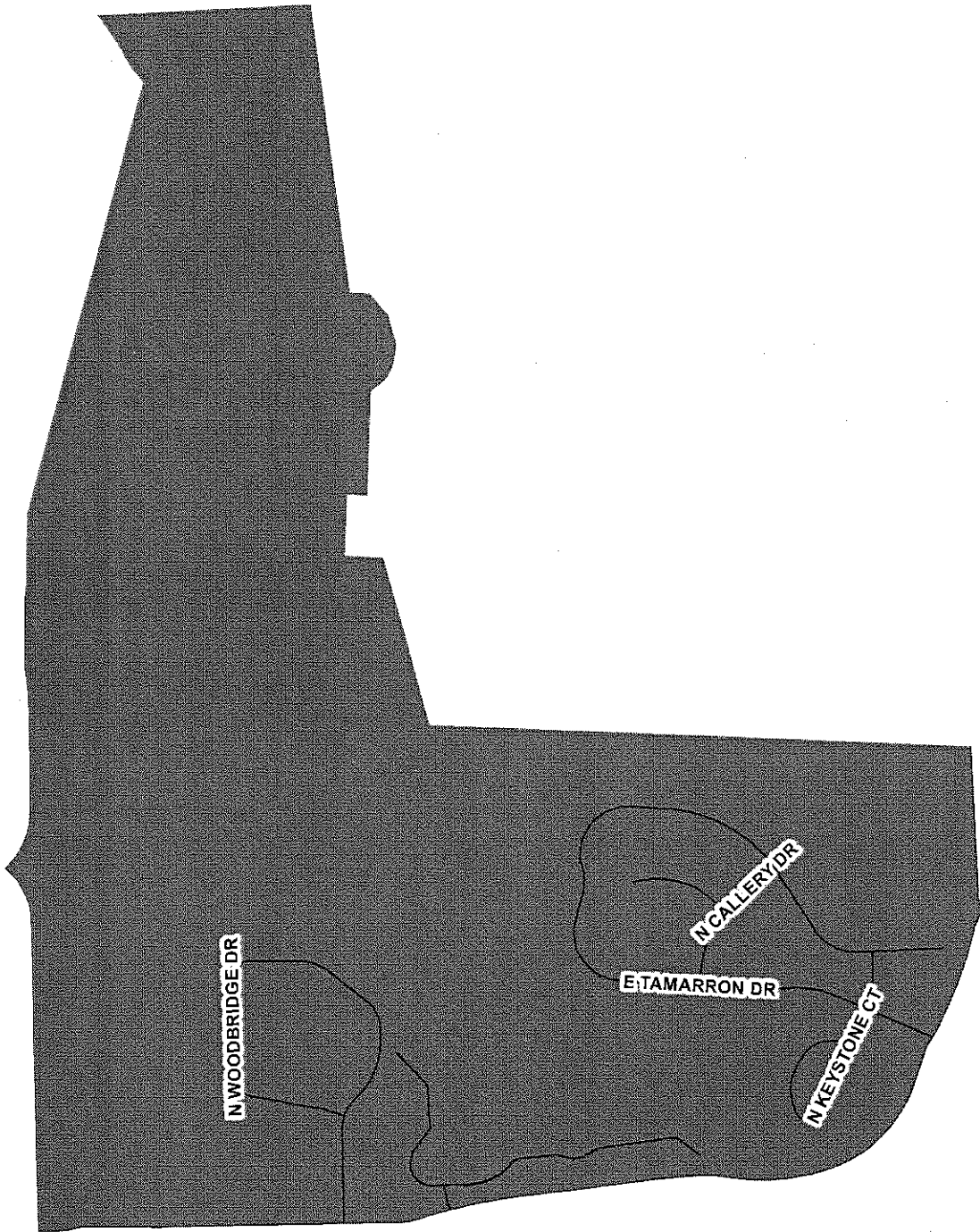
# 2012 Monroe County Proposed Precincts



**BLOOMINGTON 15**



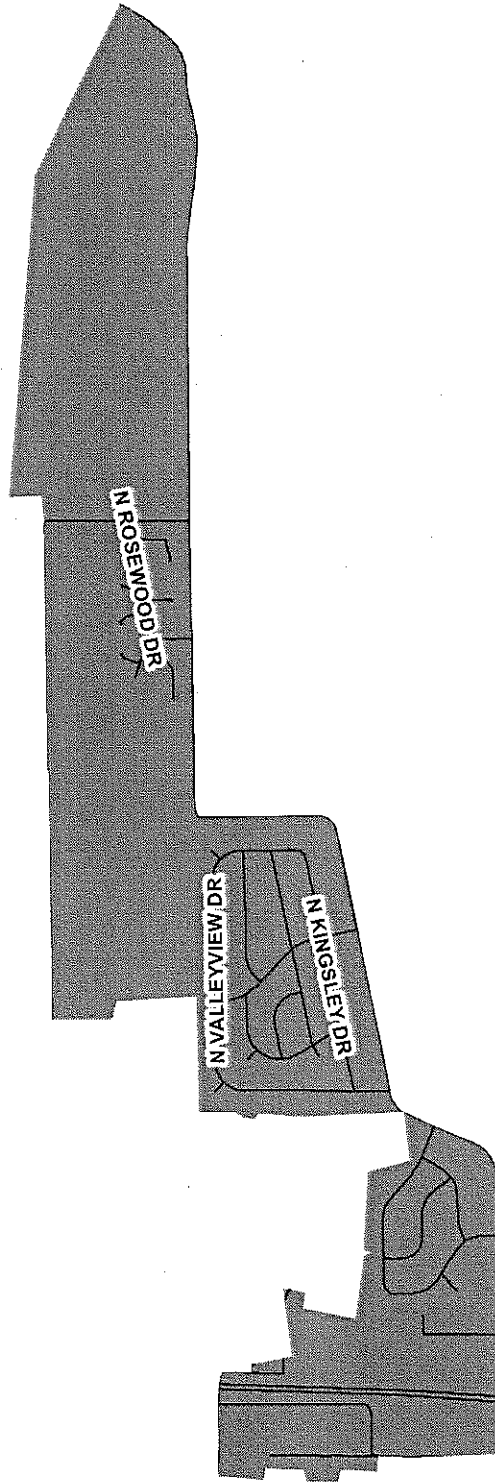
# 2012 Monroe County Proposed Precincts



**BLOOMINGTON 16**



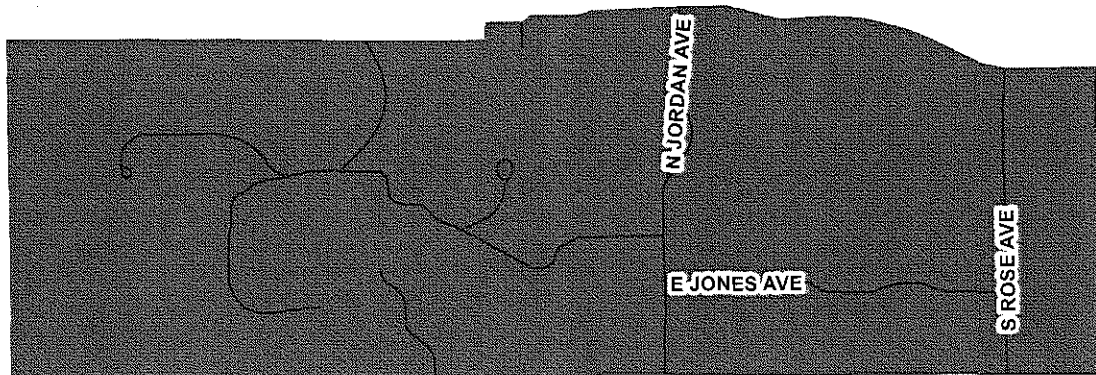
# 2012 Monroe County Proposed Precincts



**BLOOMINGTON 17**




# 2012 Monroe County Proposed Precincts



**BLOOMINGTON 18**



# 2012 Monroe County Proposed Precincts




## BLOOMINGTON 19





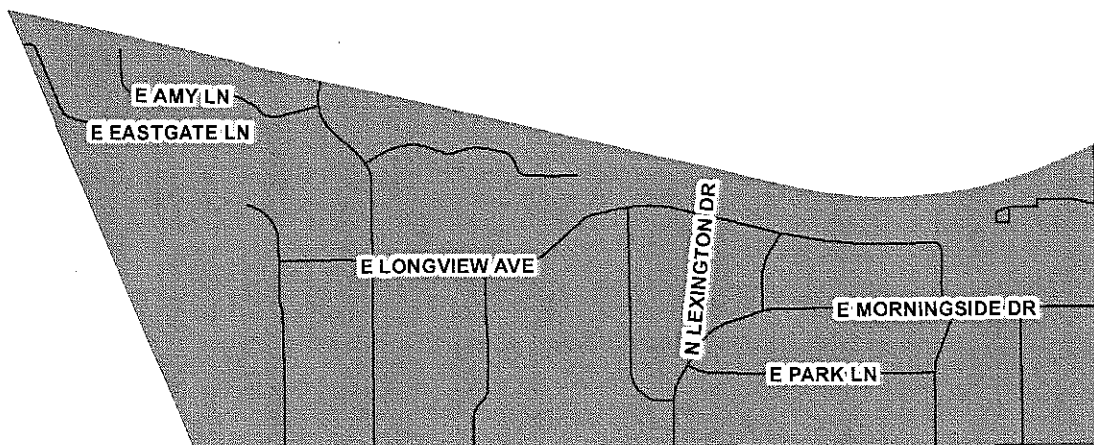
# 2012 Monroe County Proposed Precincts



## BLOOMINGTON 20



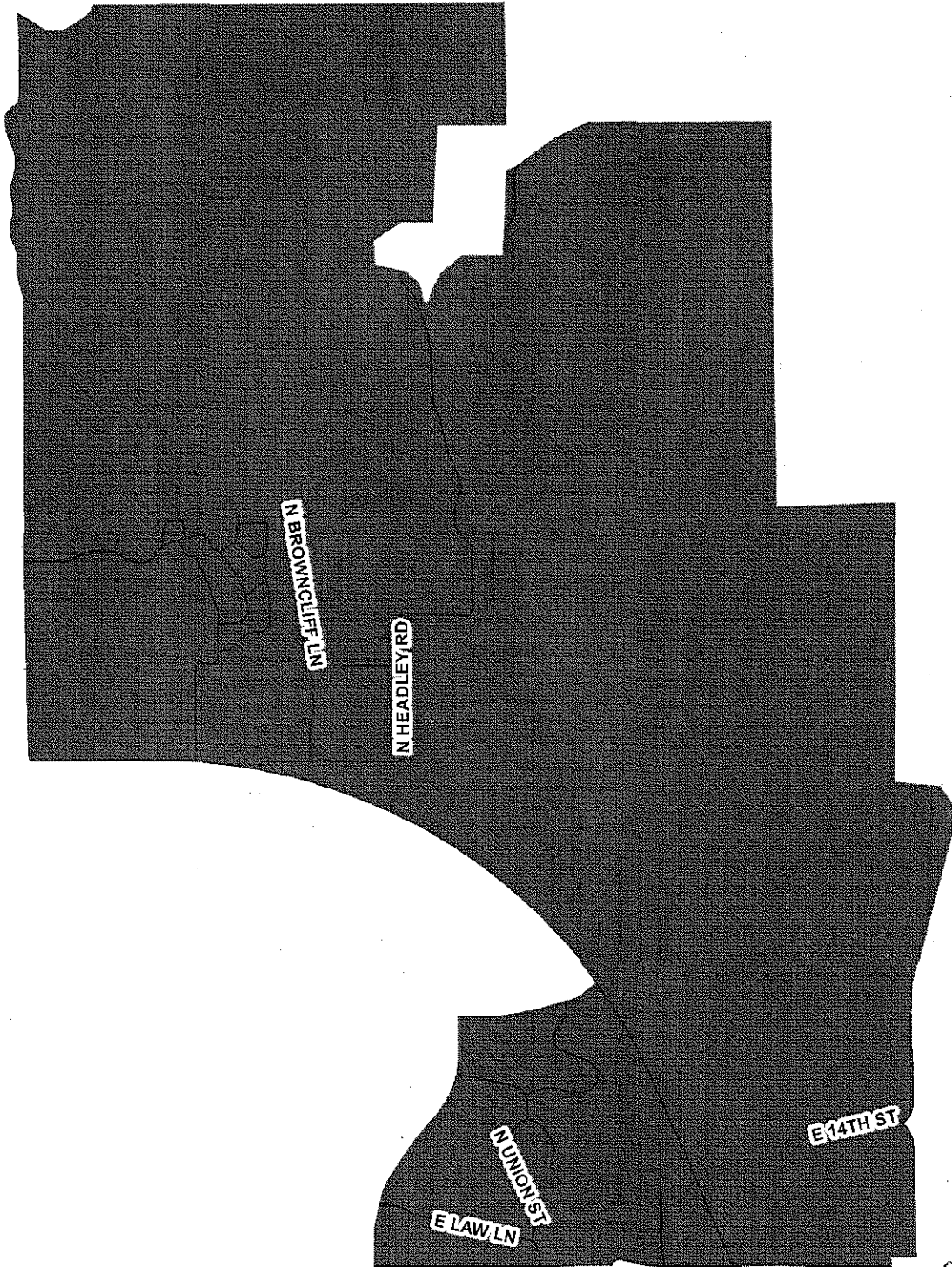
# 2012 Monroe County Proposed Precincts



**BLOOMINGTON 21**




# 2012 Monroe County Proposed Precincts



**BLOOMINGTON 22**





# 2012 Monroe County Proposed Precincts



**BLOOMINGTON 23**




# 2012 Monroe County Proposed Precincts



**BLOOMINGTON 24**



# 2012 Monroe County Proposed Precincts

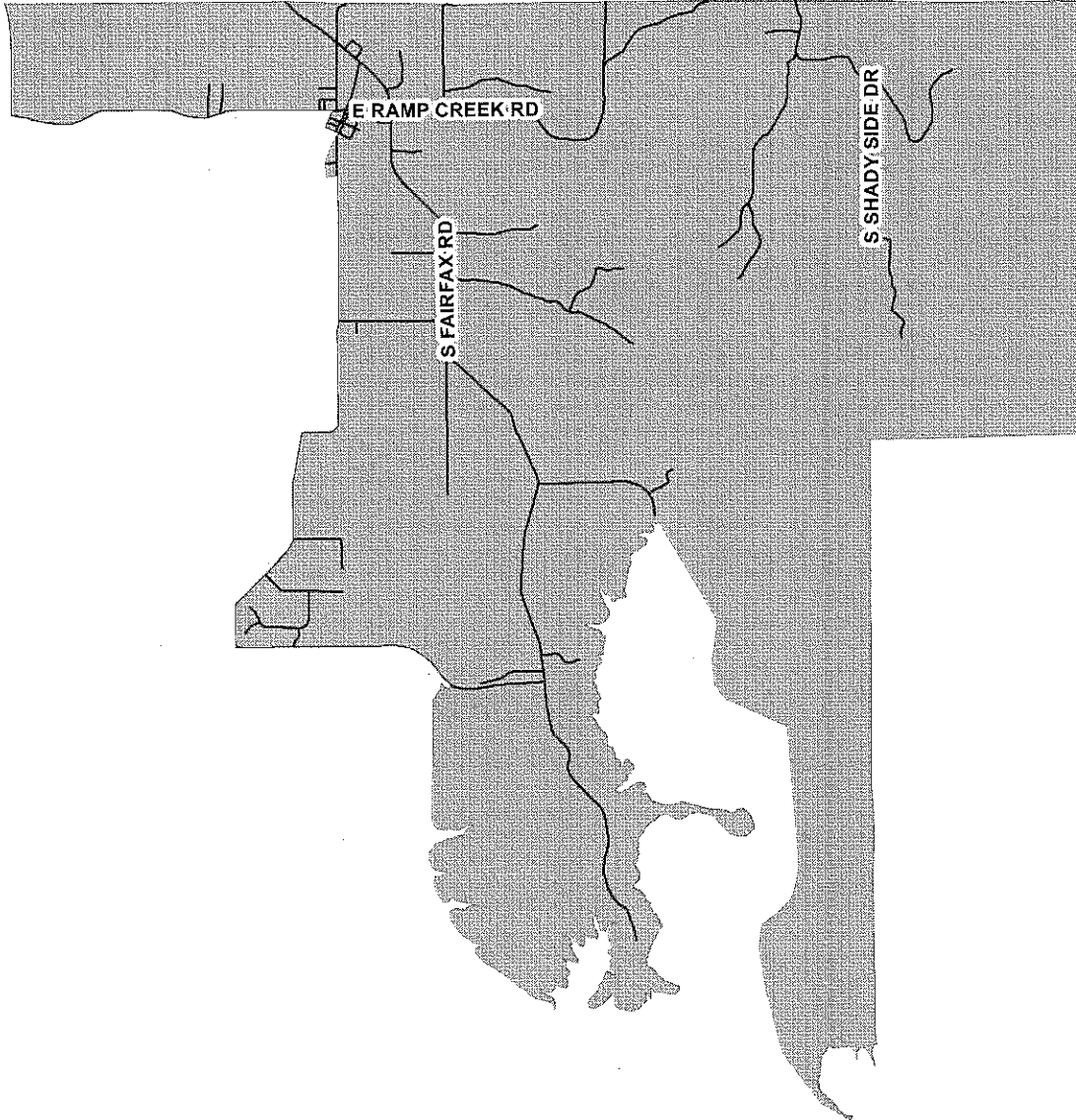


**CLEAR CREEK 01**





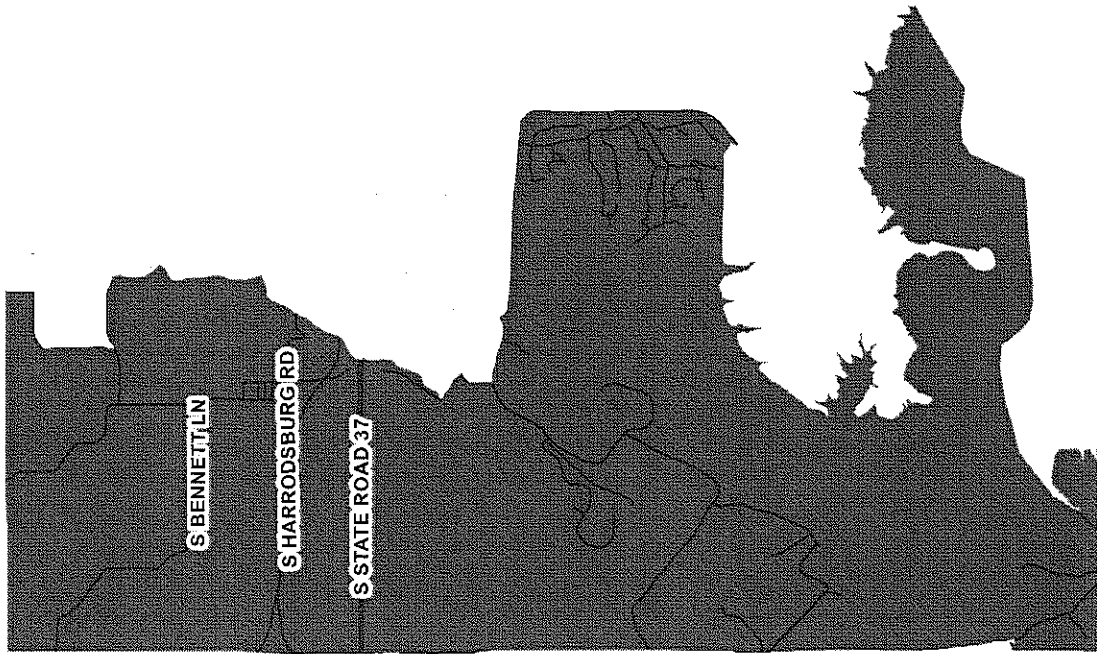
# 2012 Monroe County Proposed Precincts



**CLEAR CREEK 02**




# 2012 Monroe County Proposed Precincts



**CLEAR CREEK 03**



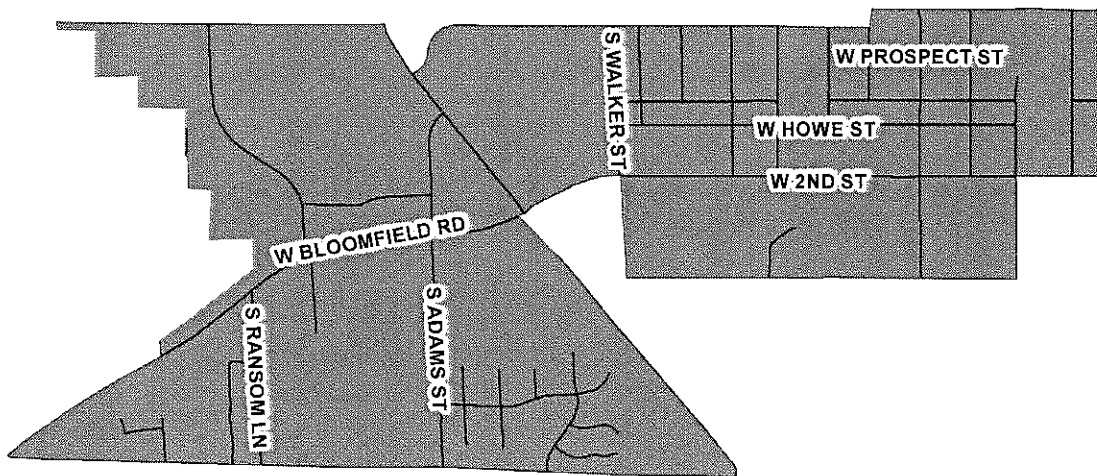
# 2012 Monroe County Proposed Precincts



**INDIAN CREEK**



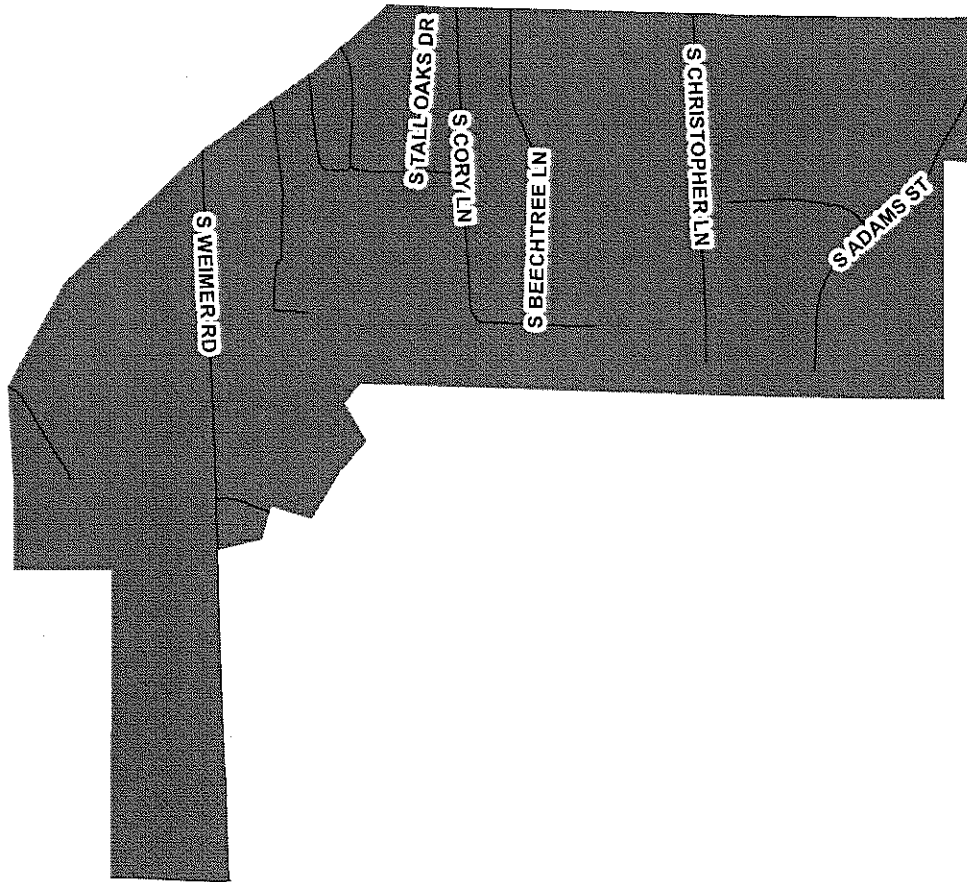
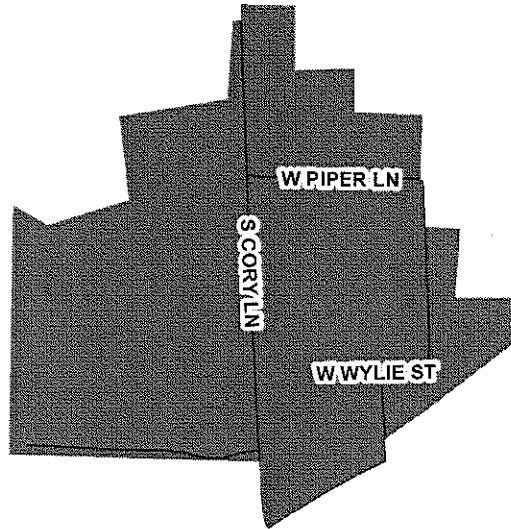
# 2012 Monroe County Proposed Precincts



**PERRY 01**



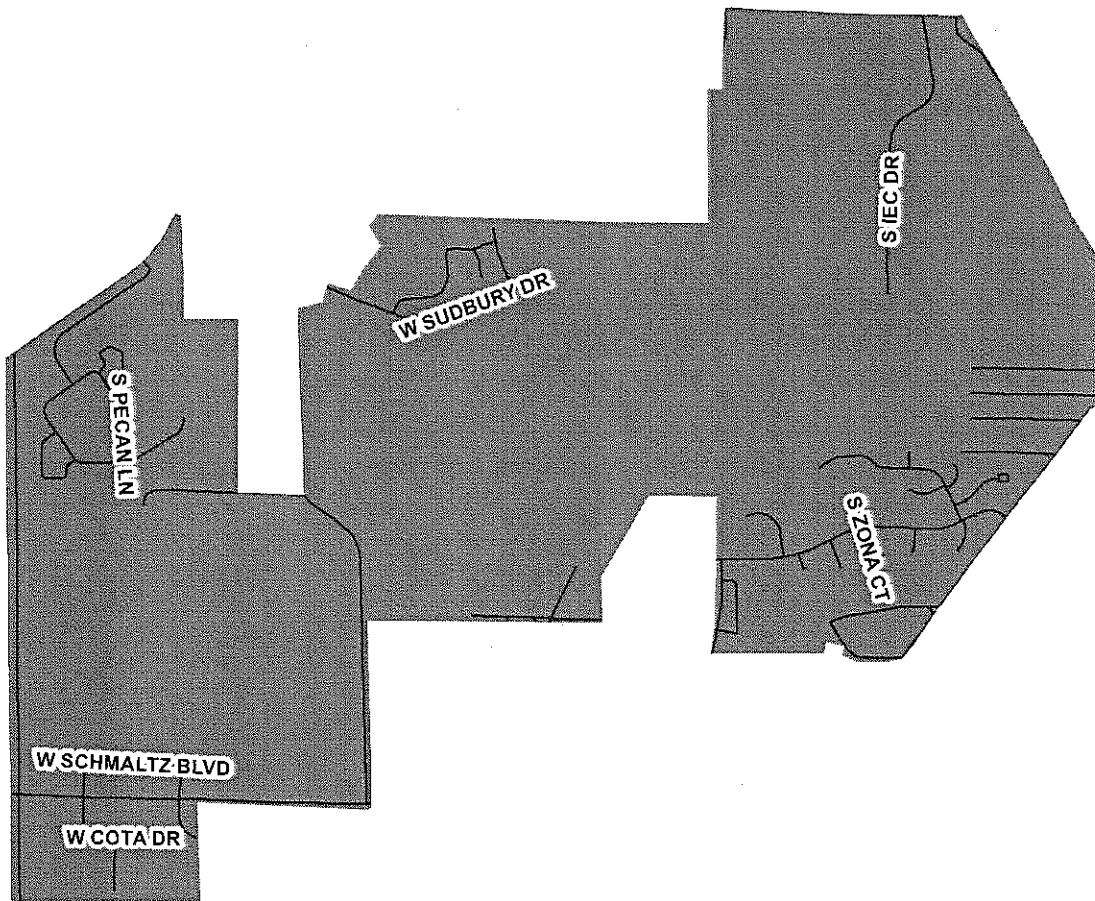
# 2012 Monroe County Proposed Precincts



**PERRY 02**



# 2012 Monroe County Proposed Precincts

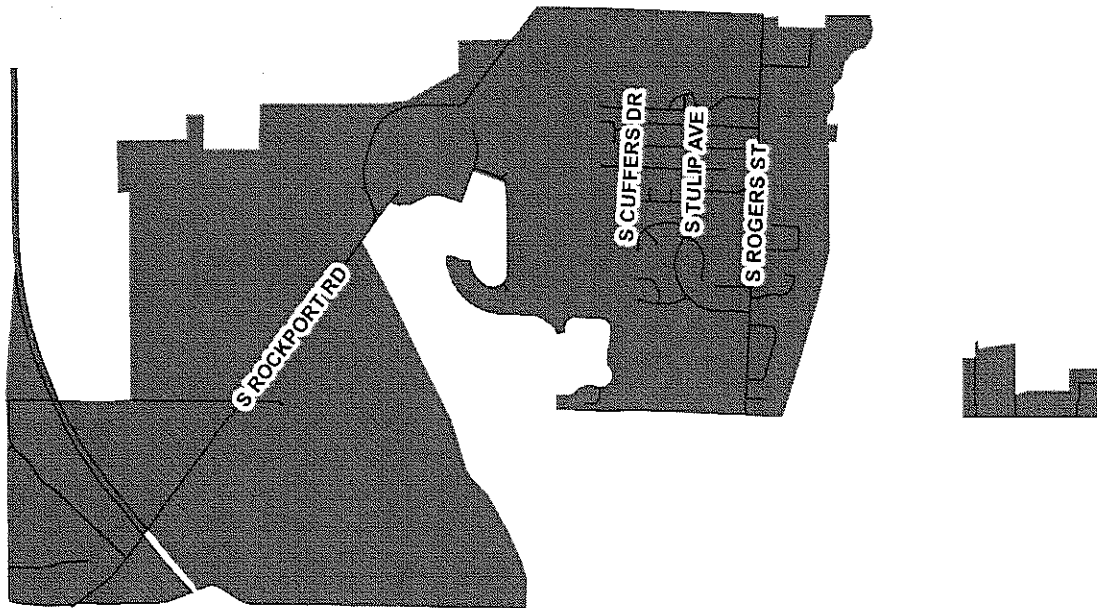


**PERRY 03**





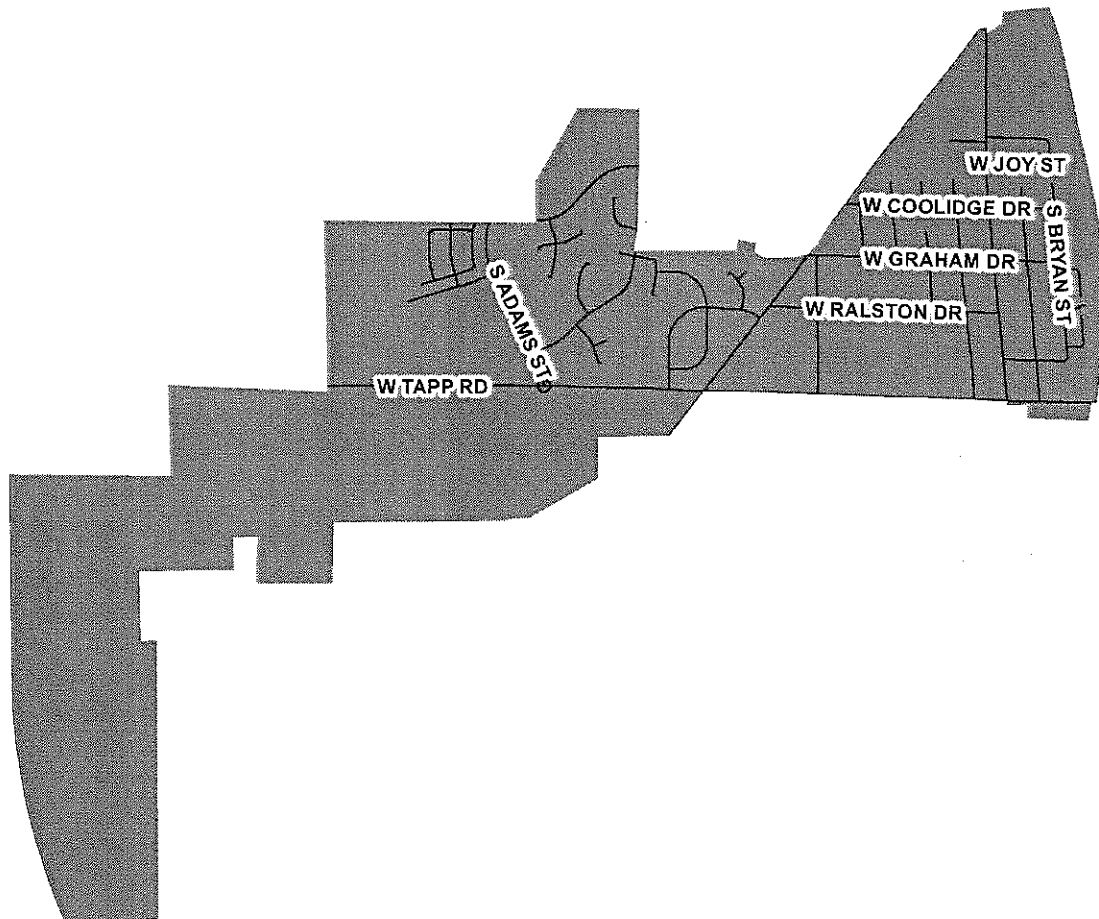
# 2012 Monroe County Proposed Precincts



**PERRY 04**



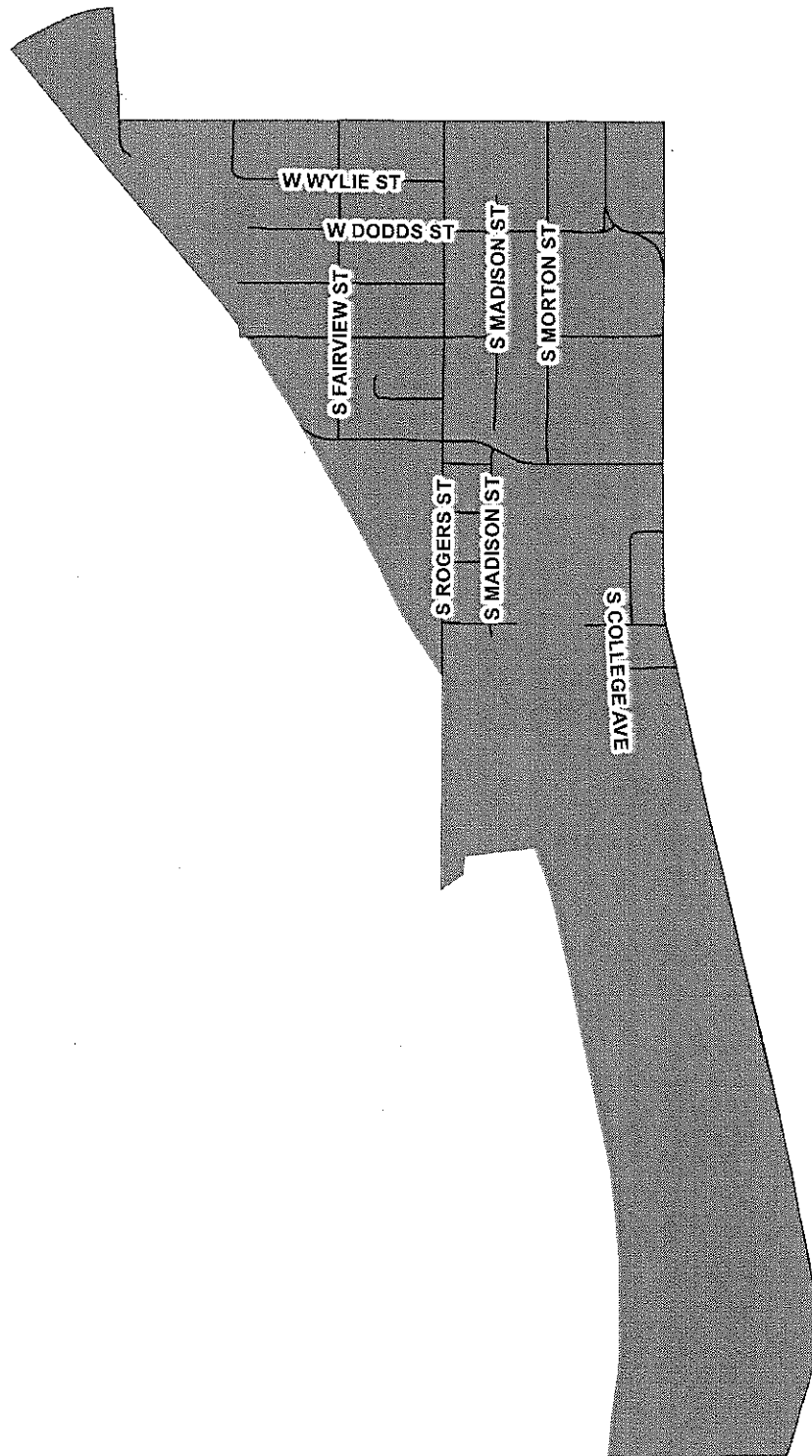
# 2012 Monroe County Proposed Precincts



**PERRY 05**



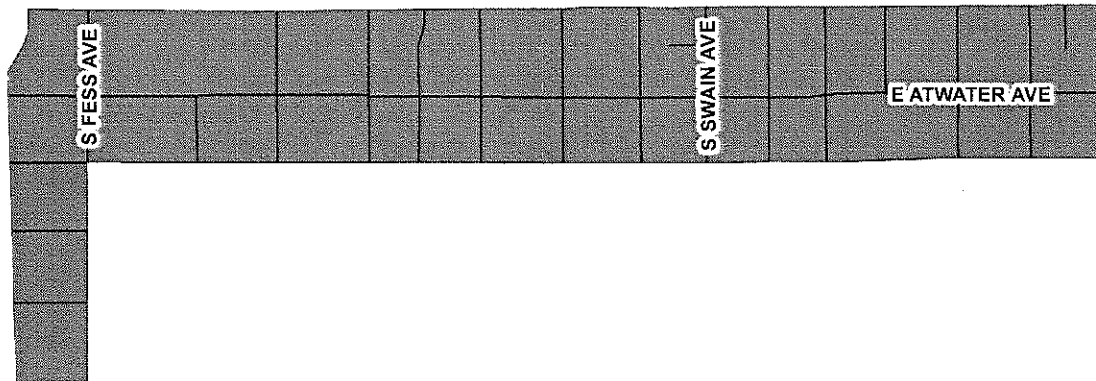
# 2012 Monroe County Proposed Precincts



**PERRY 06**




# 2012 Monroe County Proposed Precincts



**PERRY 07**




# 2012 Monroe County Proposed Precincts



**PERRY 08**



# 2012 Monroe County Proposed Precincts

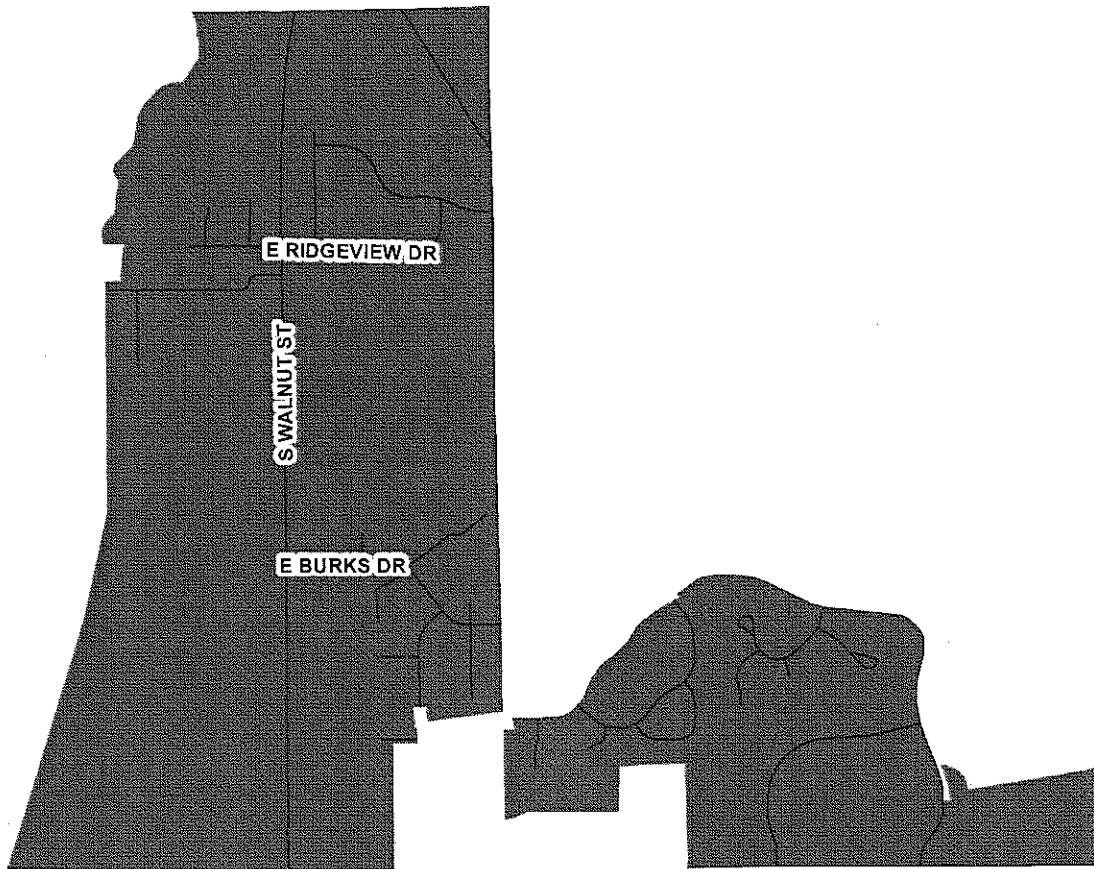


**PERRY 09**





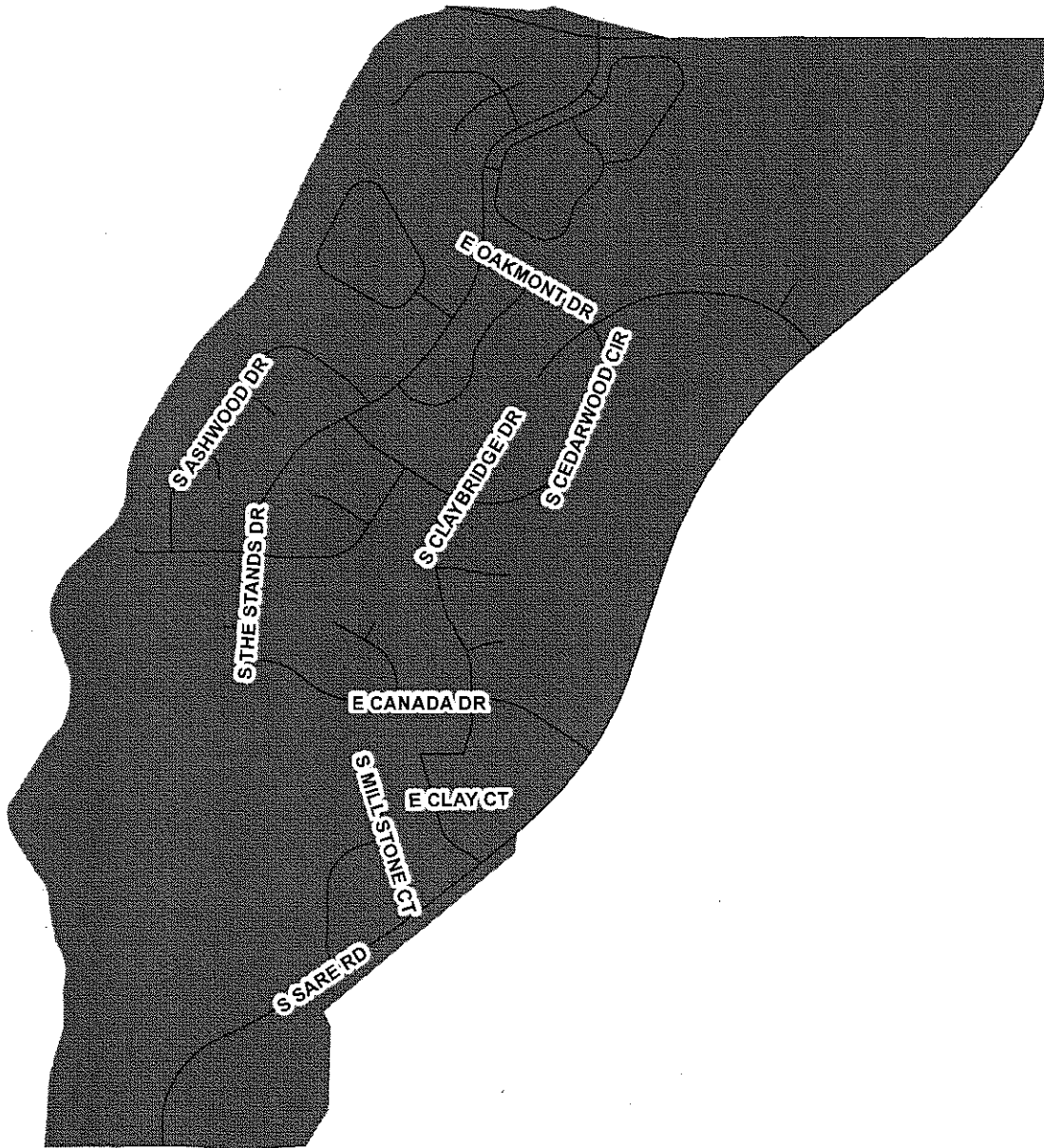
# 2012 Monroe County Proposed Precincts



**PERRY 10**



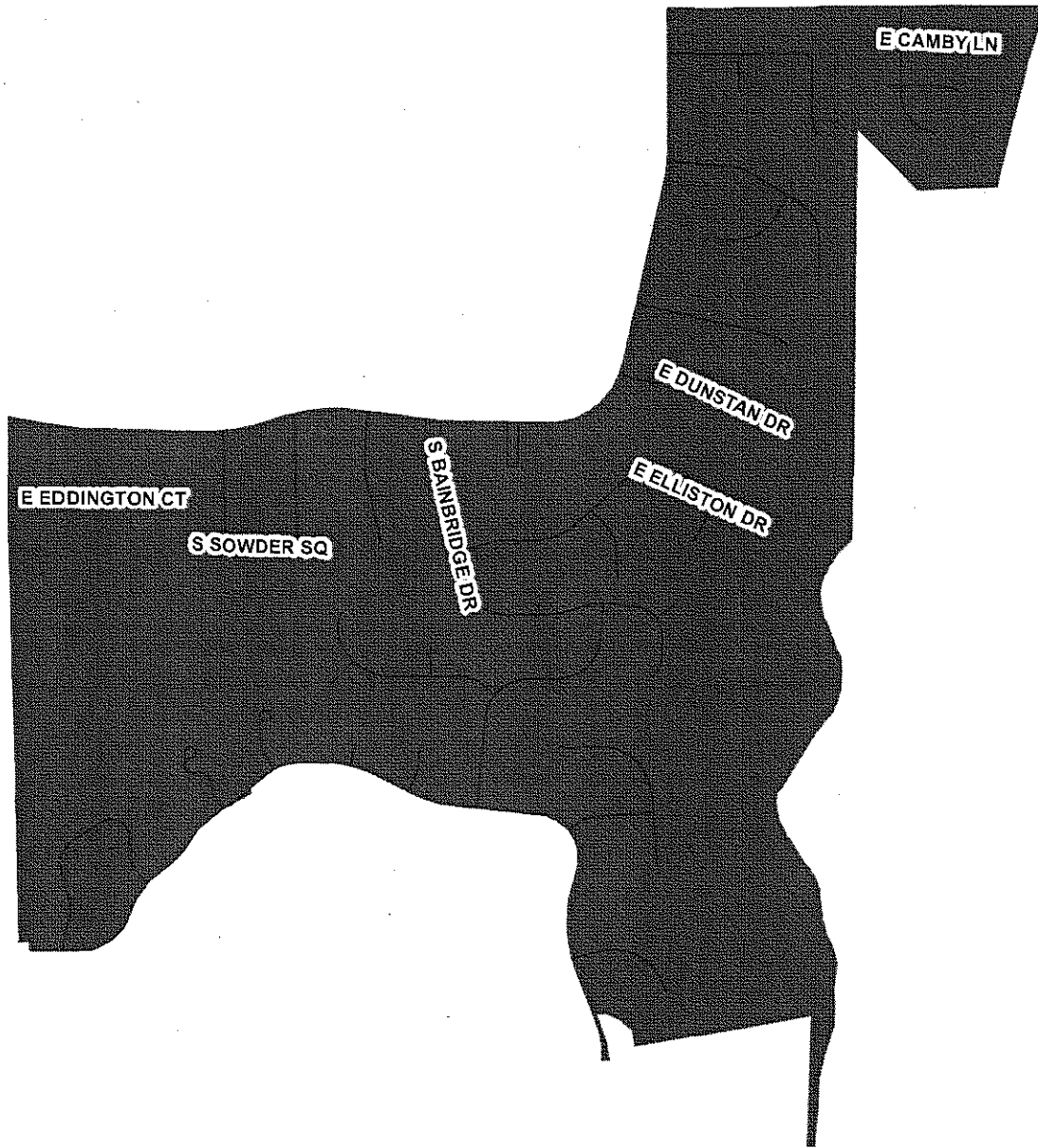
# 2012 Monroe County Proposed Precincts



**PERRY 11**



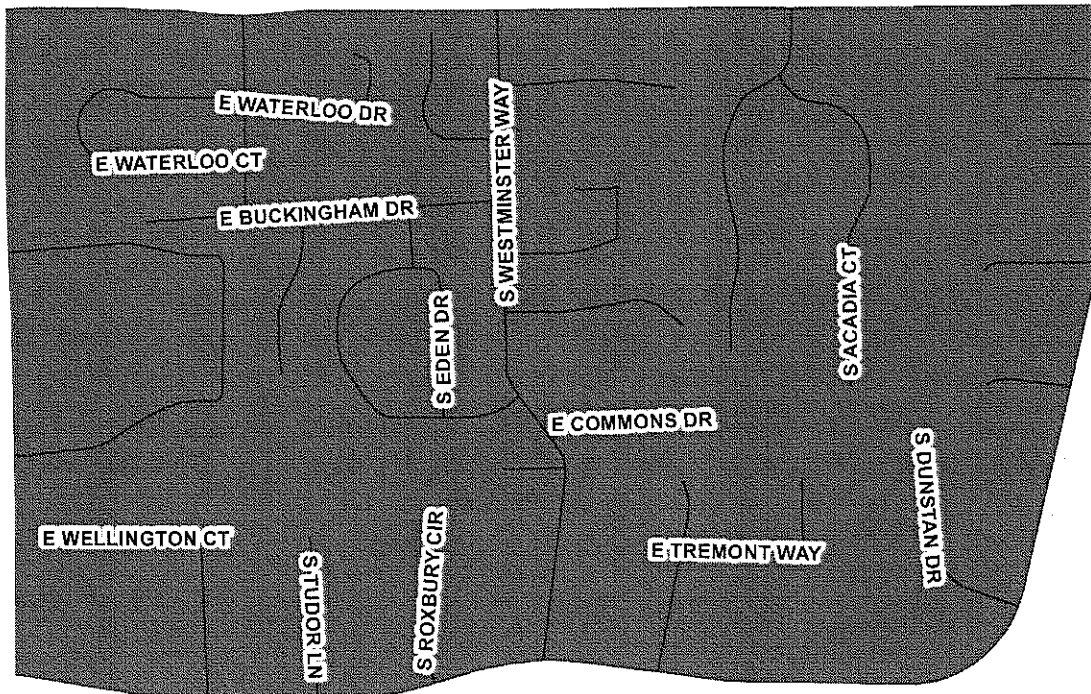
# 2012 Monroe County Proposed Precincts



**PERRY 12**



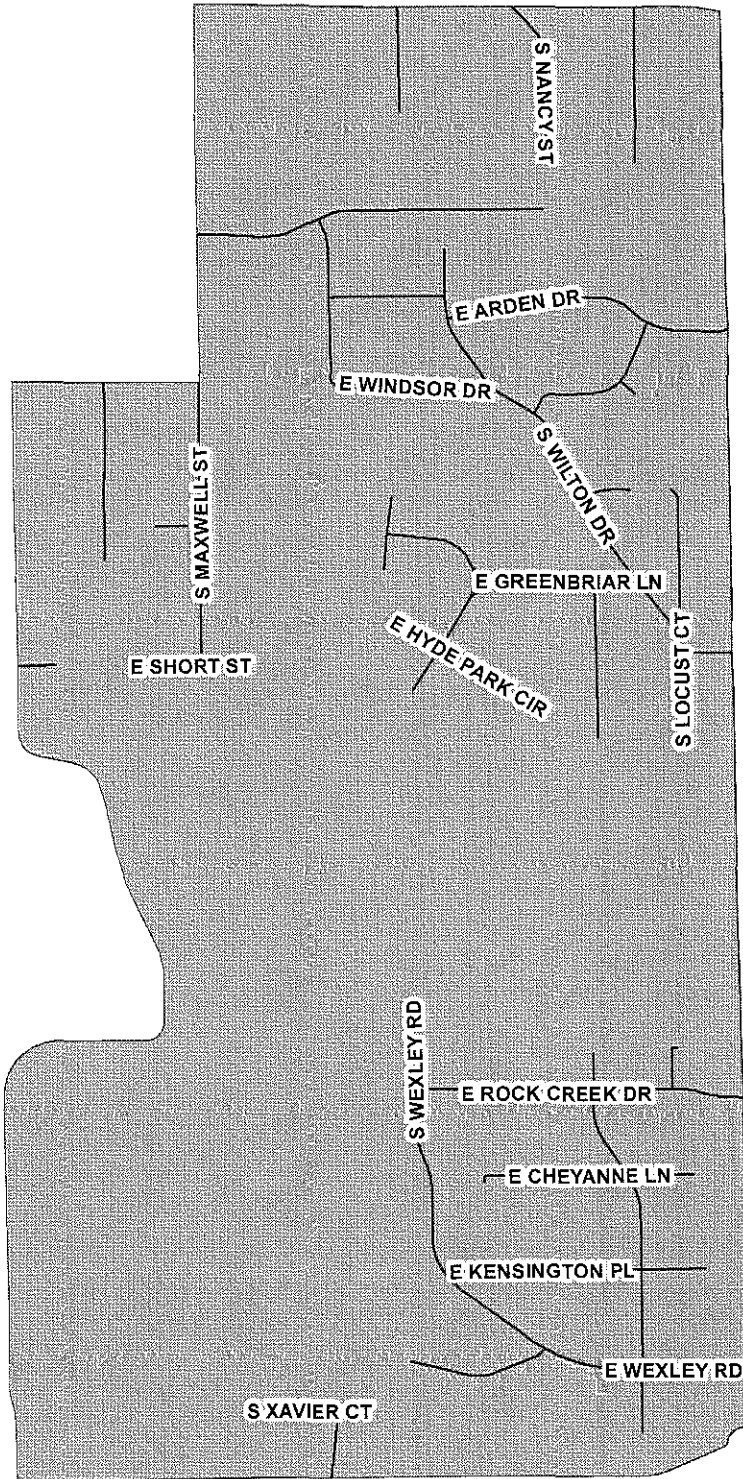
# 2012 Monroe County Proposed Precincts



**PERRY 13**




# 2012 Monroe County Proposed Precincts



## PERRY 14



# 2012 Monroe County Proposed Precincts




**PERRY 15**






# 2012 Monroe County Proposed Precincts



**PERRY 16**



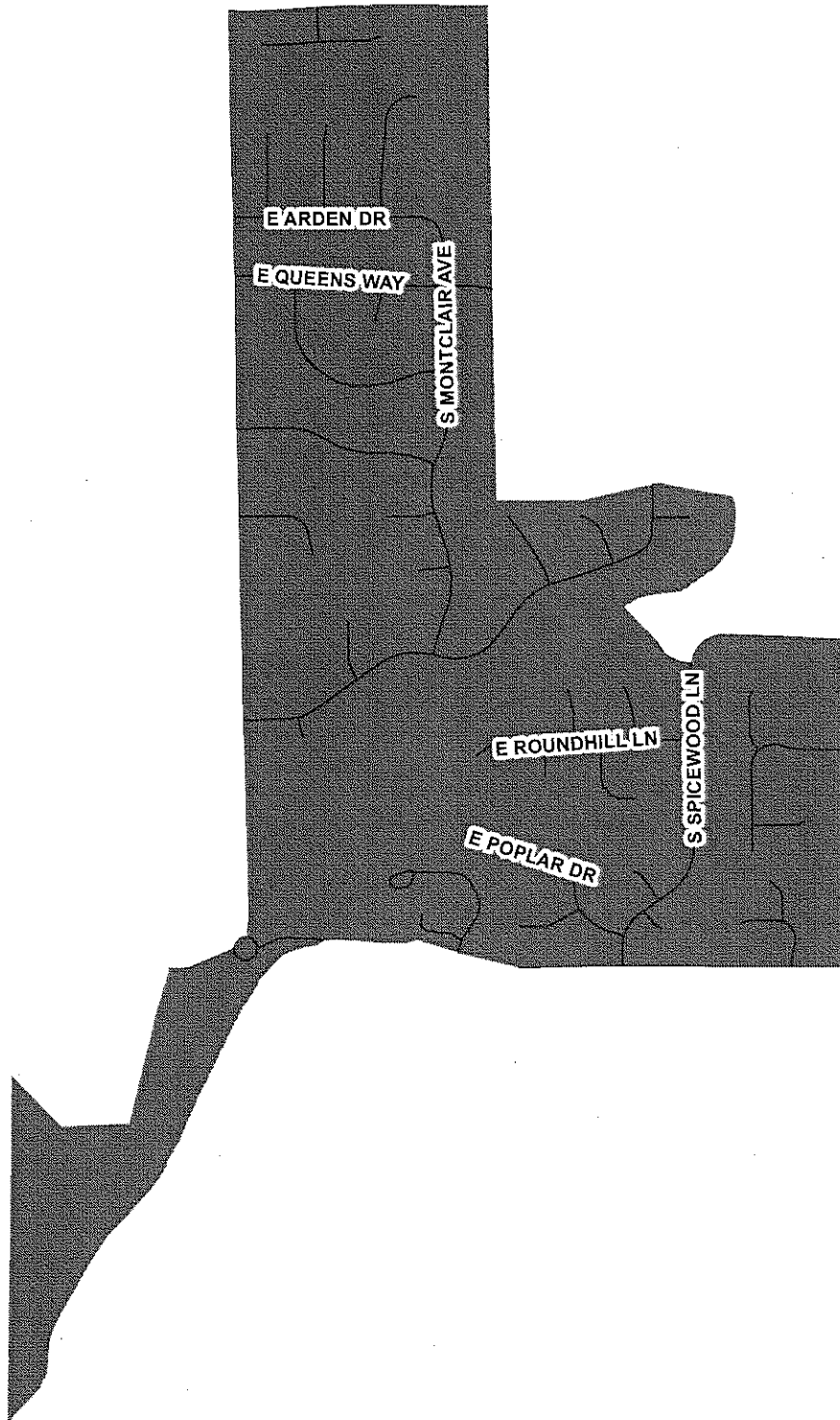
# 2012 Monroe County Proposed Precincts



**PERRY 17**



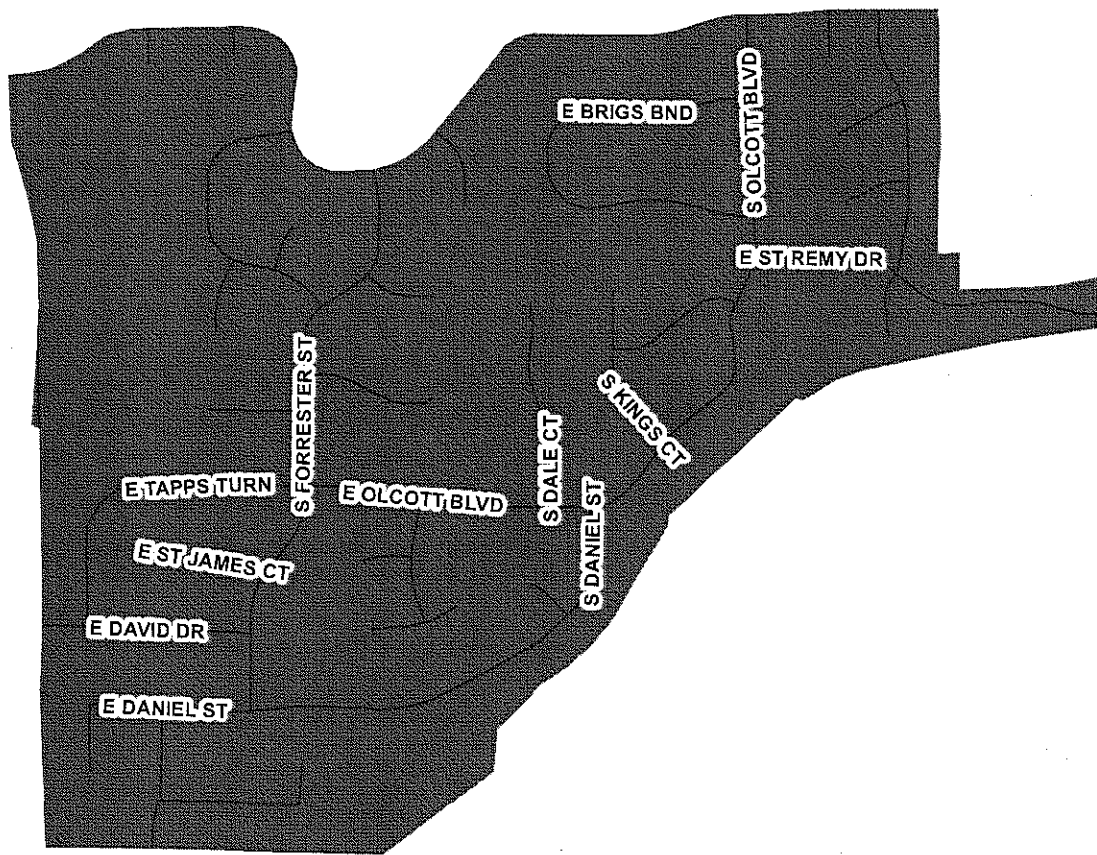
# 2012 Monroe County Proposed Precincts



**PERRY 18**



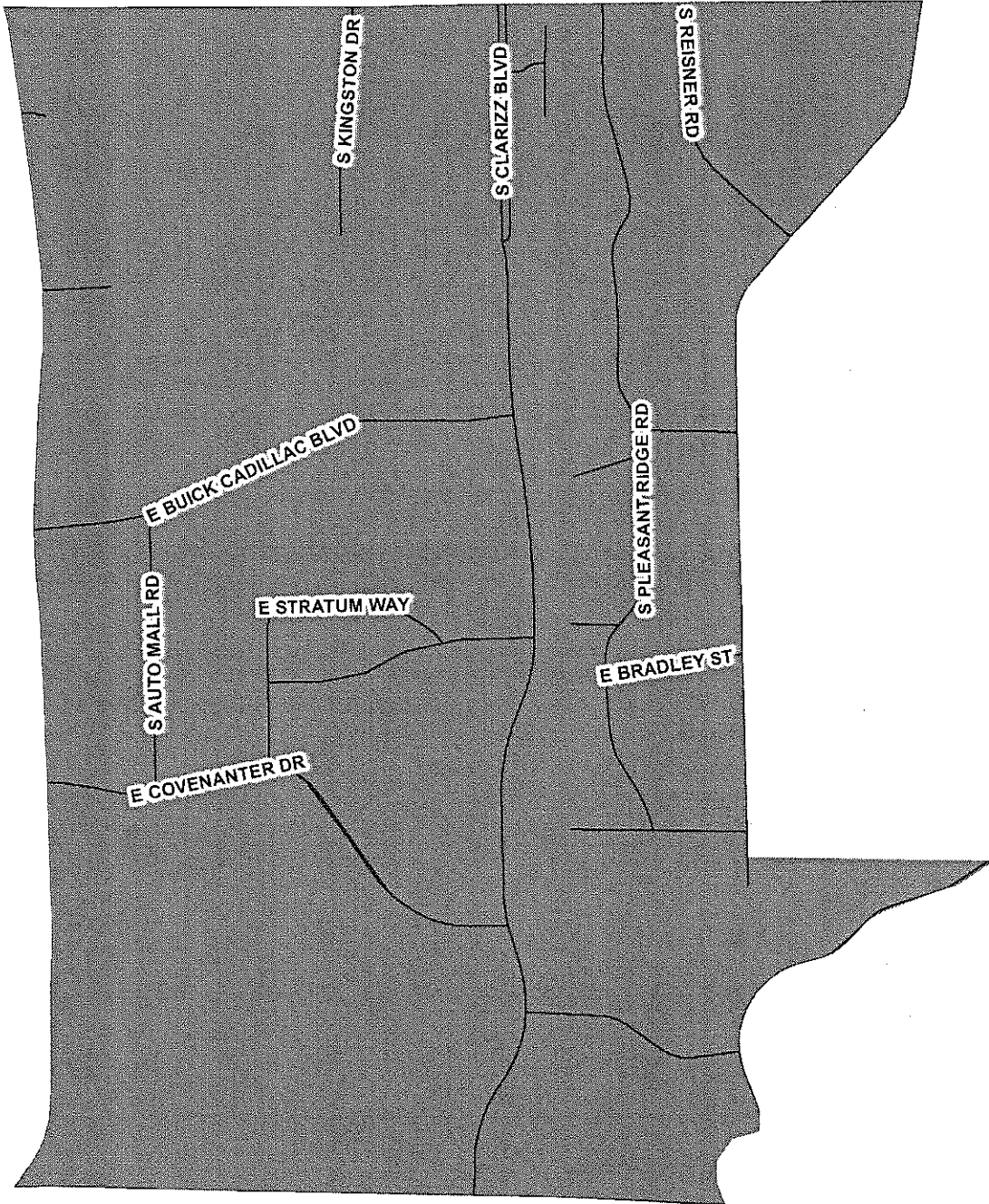
# 2012 Monroe County Proposed Precincts



**PERRY 19**



# 2012 Monroe County Proposed Precincts

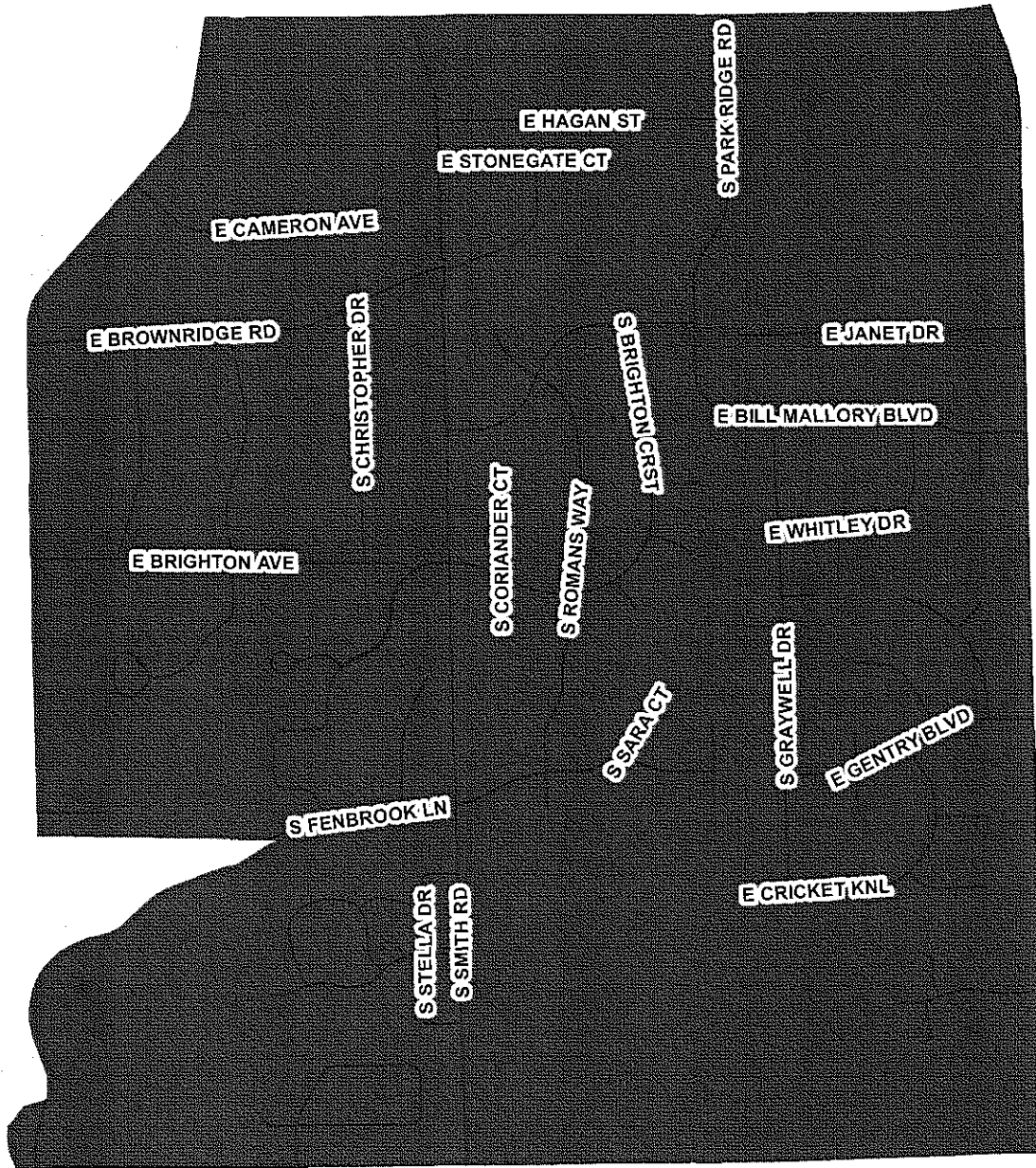


**PERRY 20**





# 2012 Monroe County Proposed Precincts

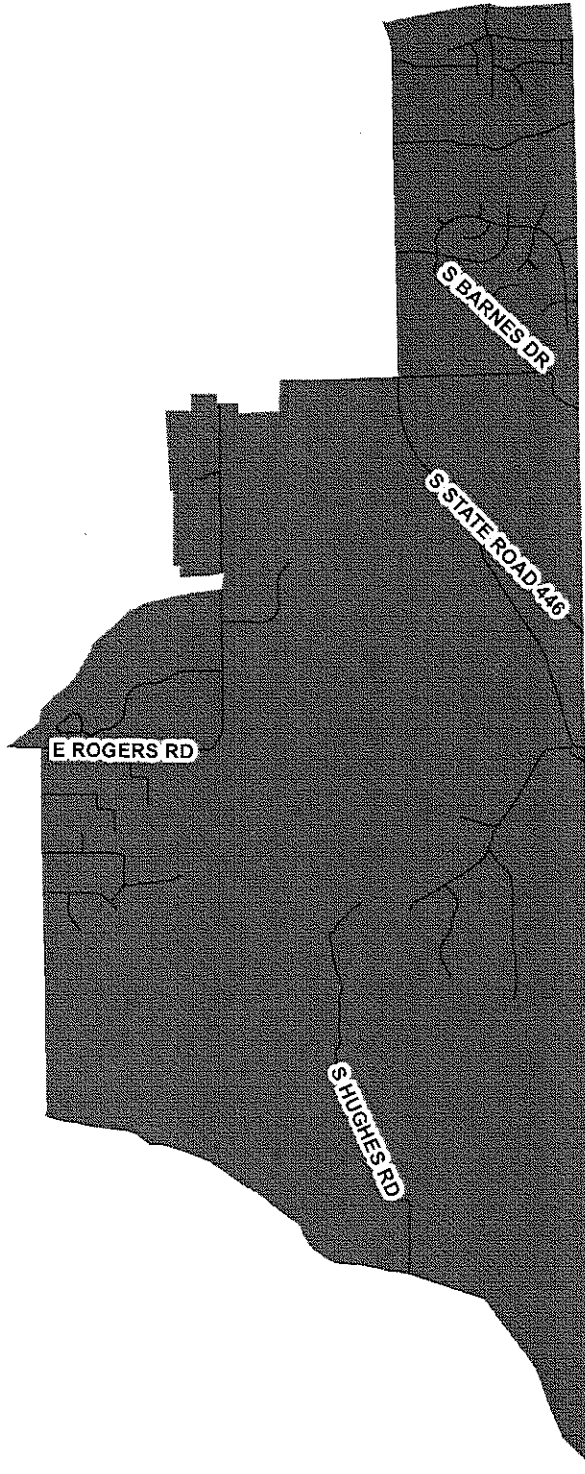


**PERRY 21**





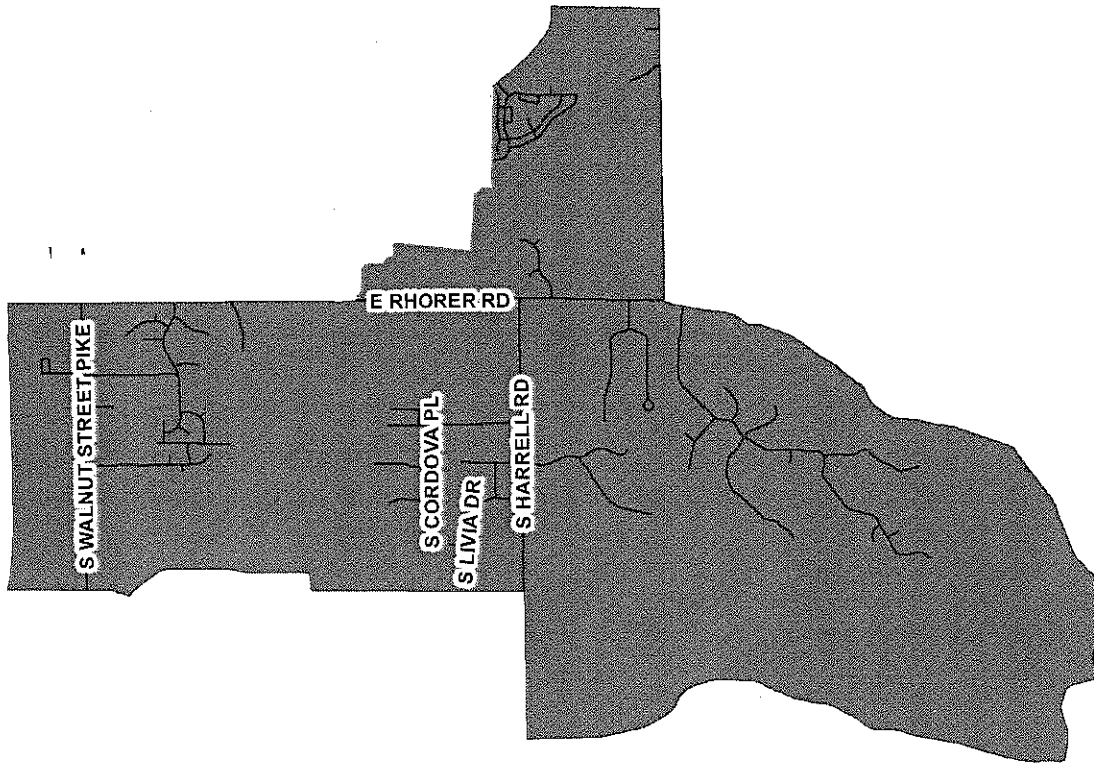
# 2012 Monroe County Proposed Precincts



**PERRY 22**



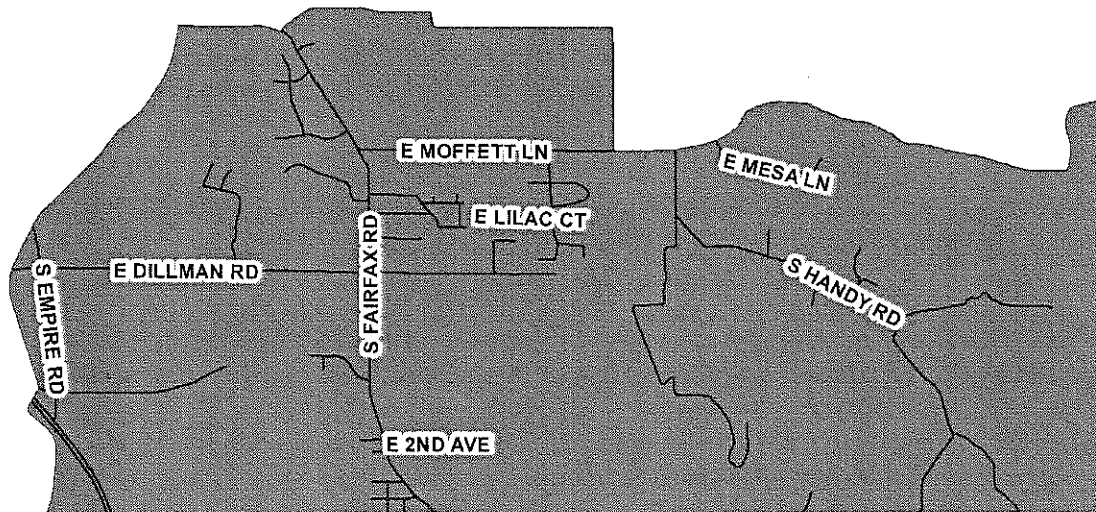
# 2012 Monroe County Proposed Precincts



**PERRY 23**



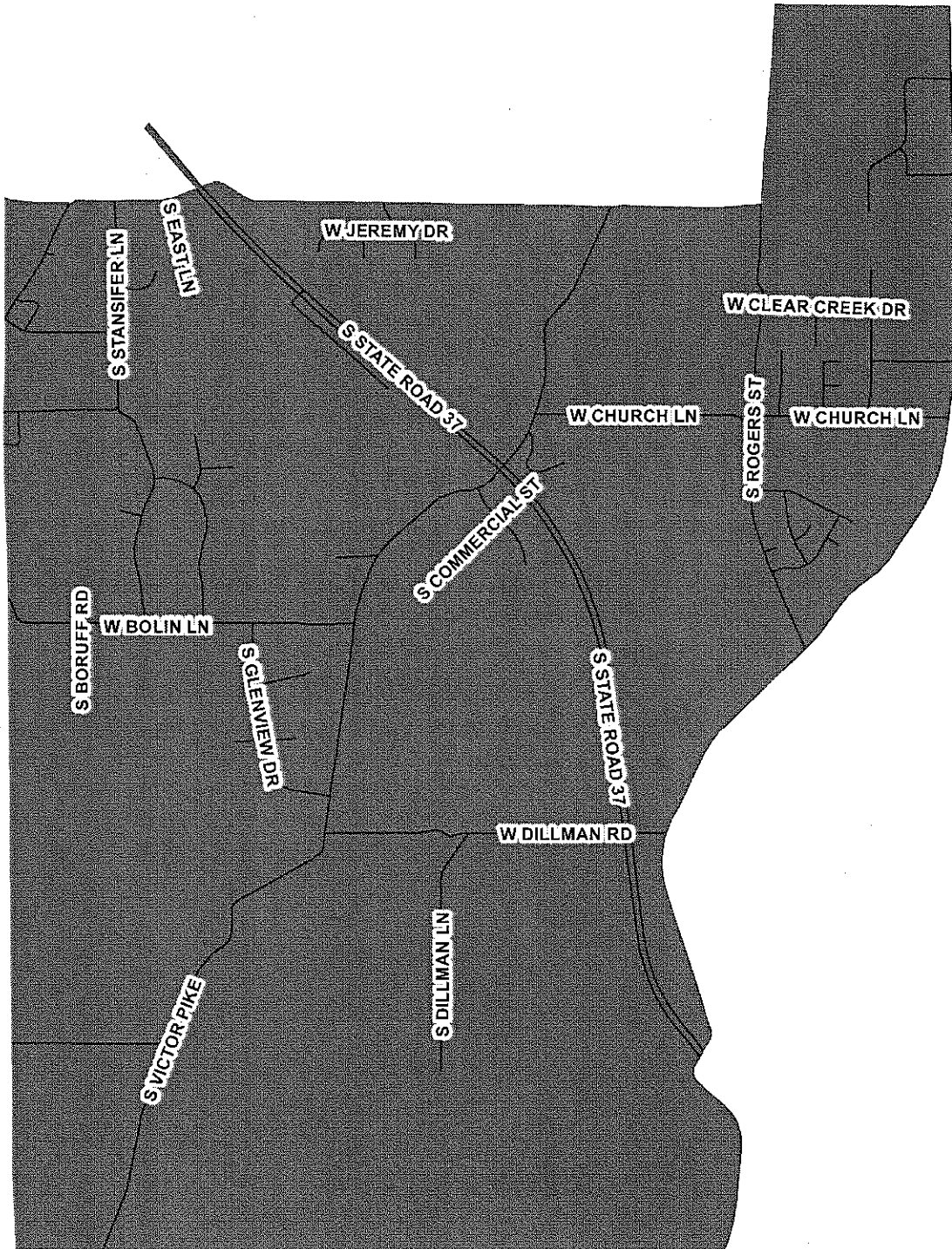
# 2012 Monroe County Proposed Precincts



**PERRY 24**



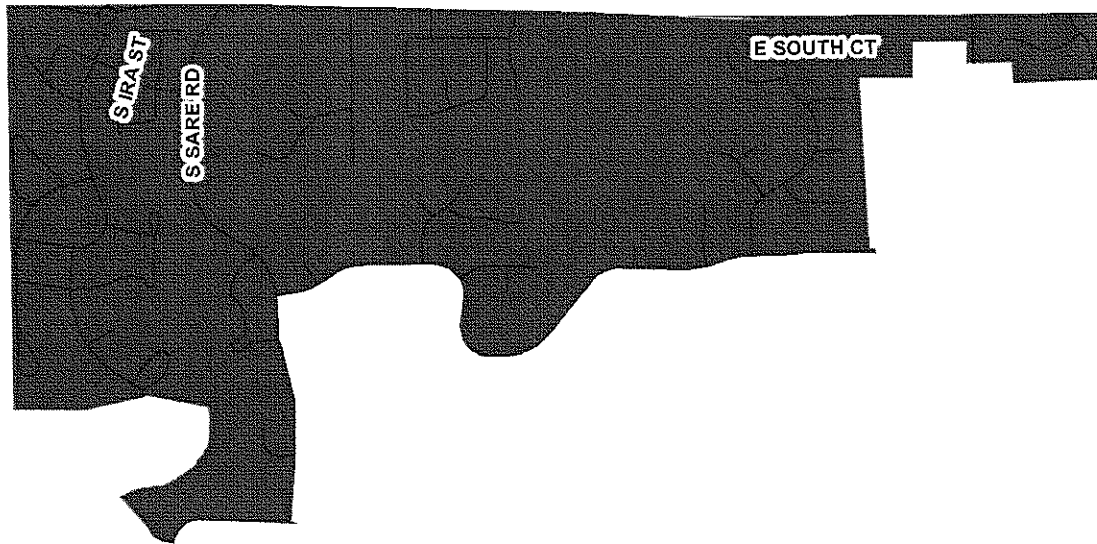
# 2012 Monroe County Proposed Precincts



**PERRY 25**



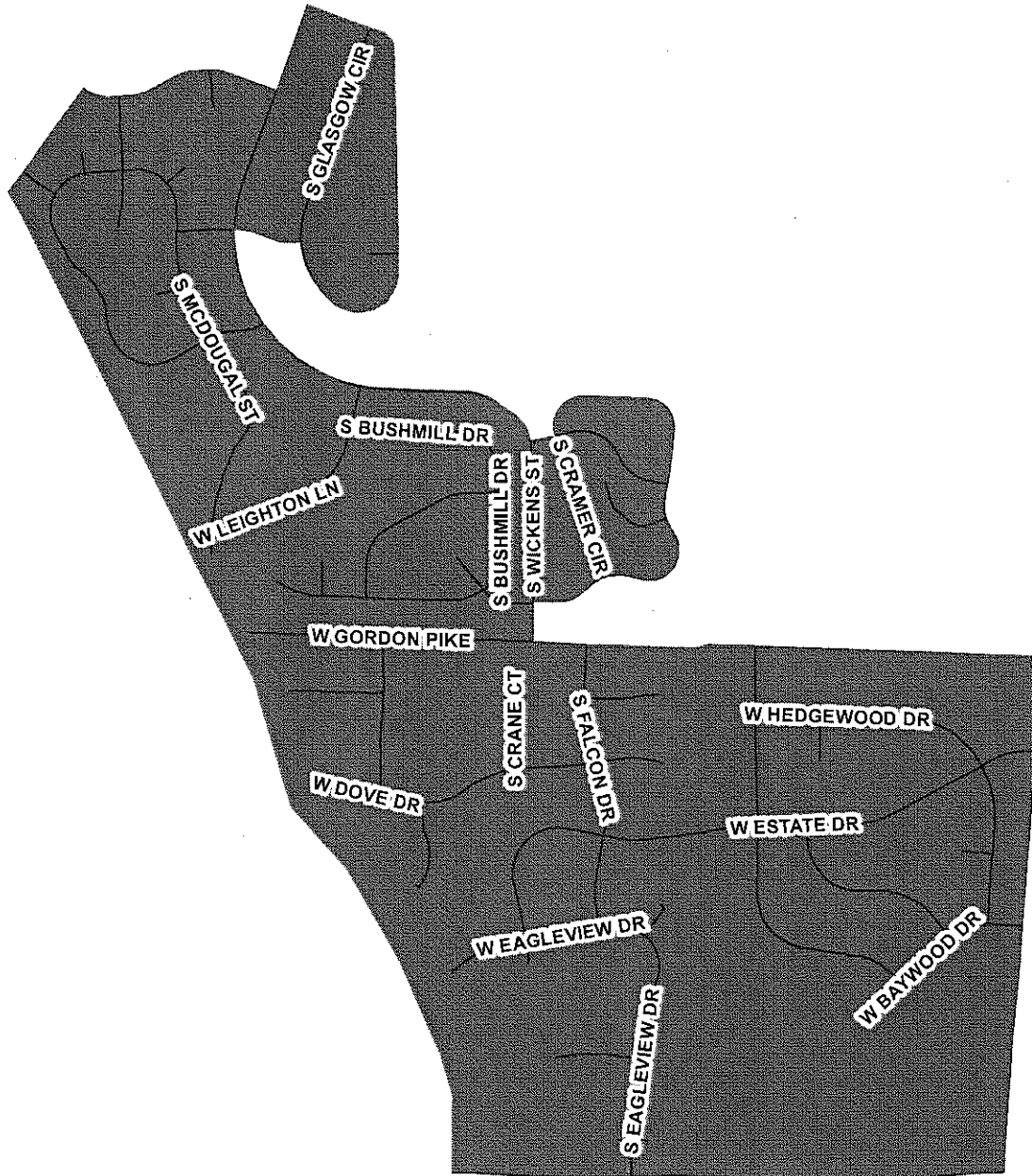
# 2012 Monroe County Proposed Precincts



**PERRY 26**



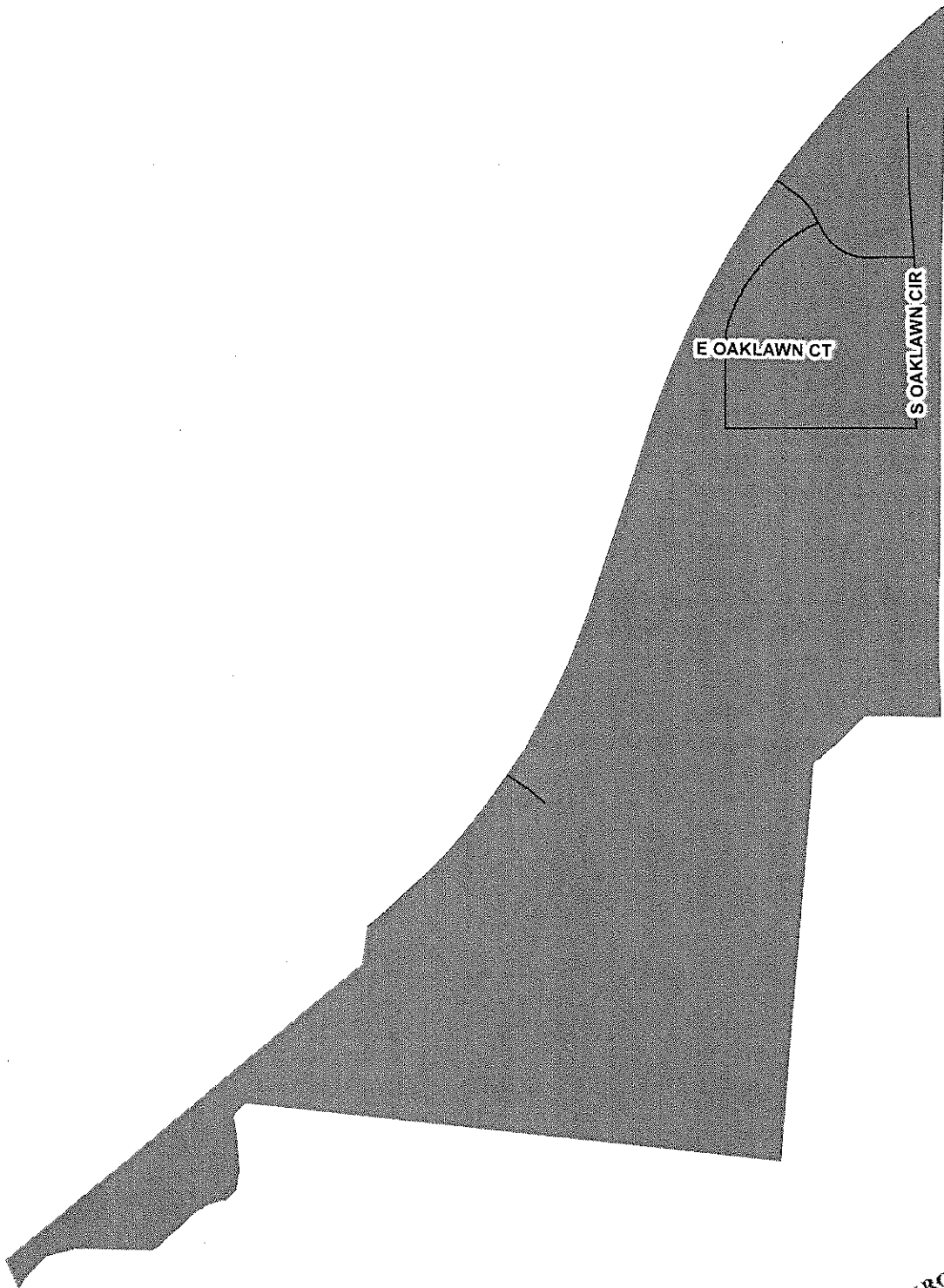
# 2012 Monroe County Proposed Precincts



**PERRY 27**



# 2012 Monroe County Proposed Precincts

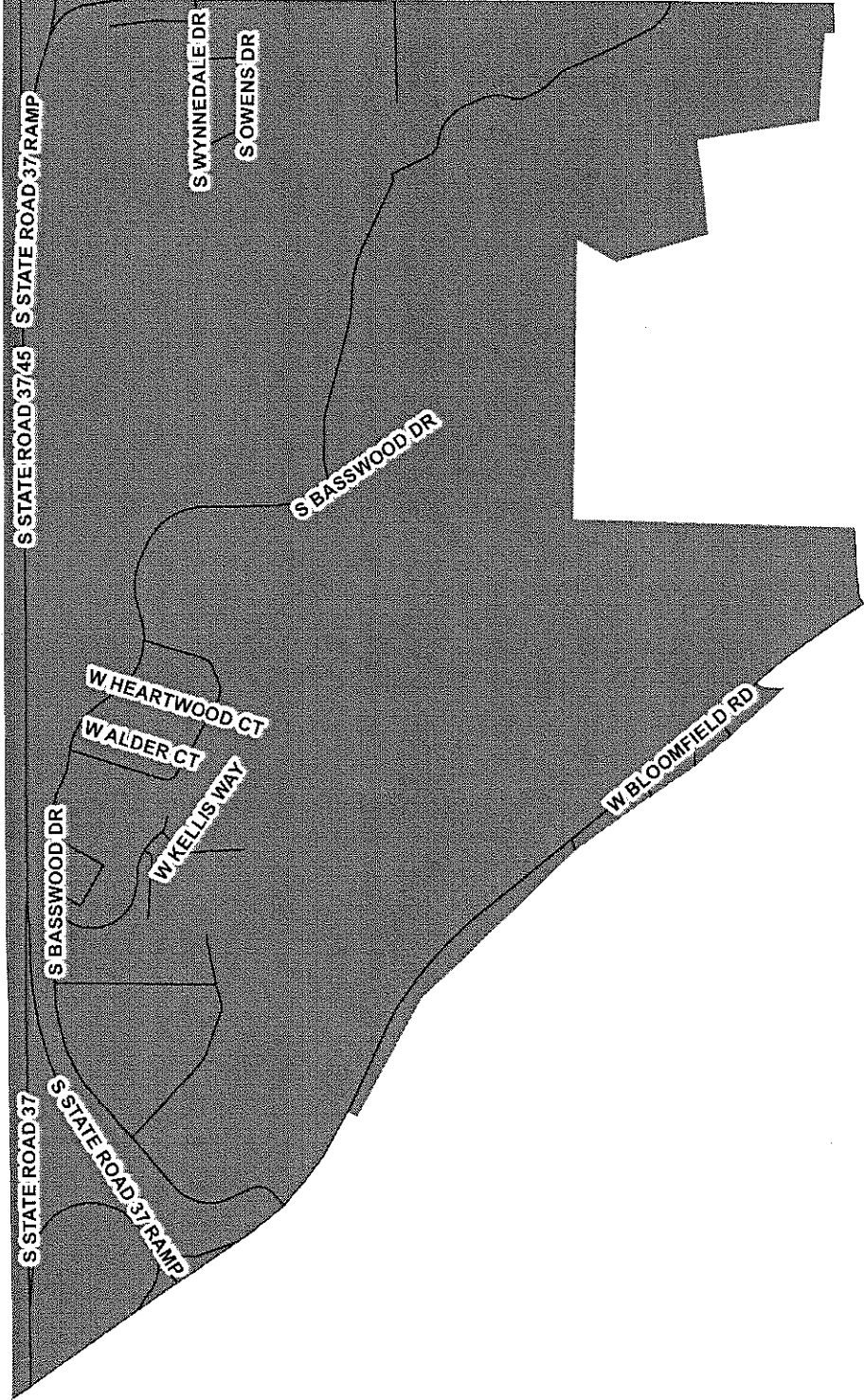


**PERRY 28**





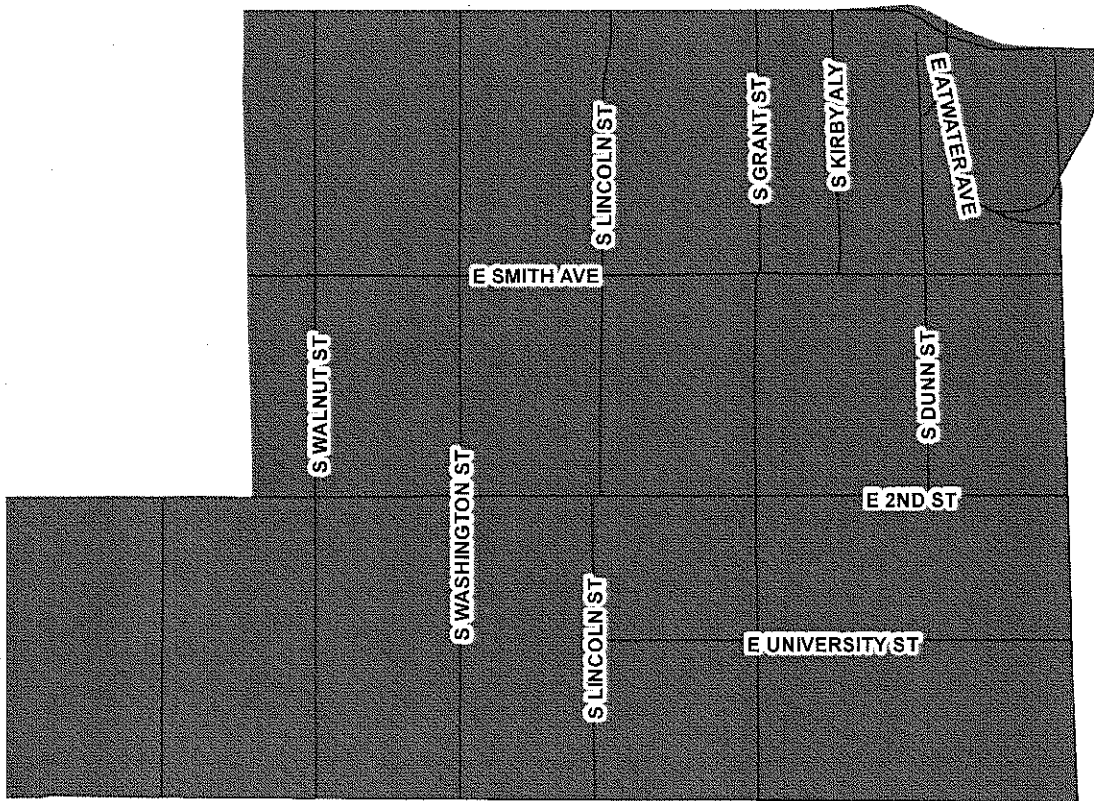
# 2012 Monroe County Proposed Precincts



**PERRY 29**



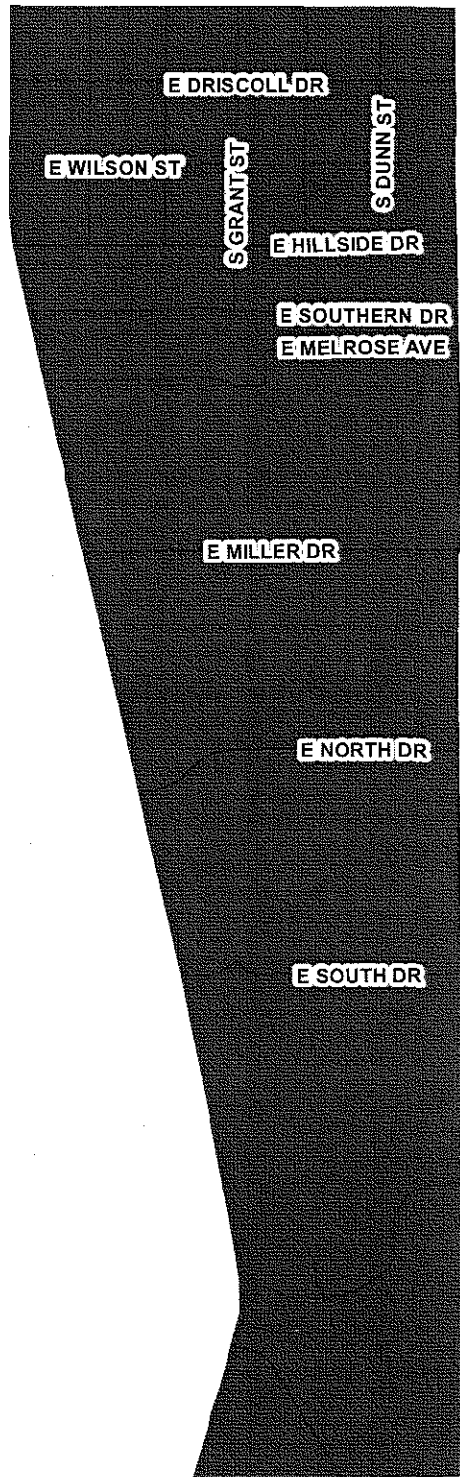
# 2012 Monroe County Proposed Precincts



**PERRY 30**




# 2012 Monroe County Proposed Precincts



**PERRY 31**




# 2012 Monroe County Proposed Precincts



**PERRY 32**




# 2012 Monroe County Proposed Precincts



**POLK**



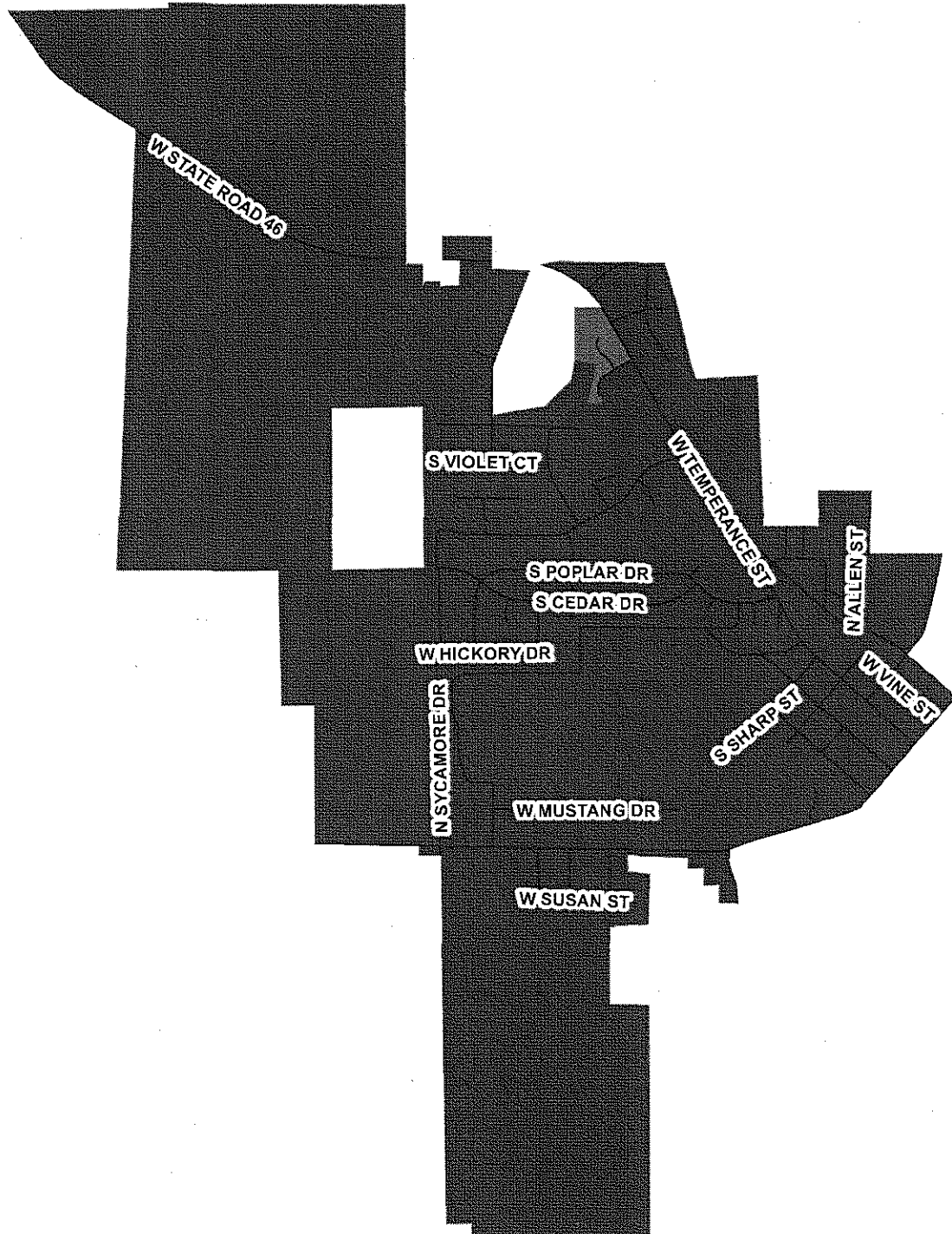
# 2012 Monroe County Proposed Precincts



**RICHLAND 01**



# 2012 Monroe County Proposed Precincts

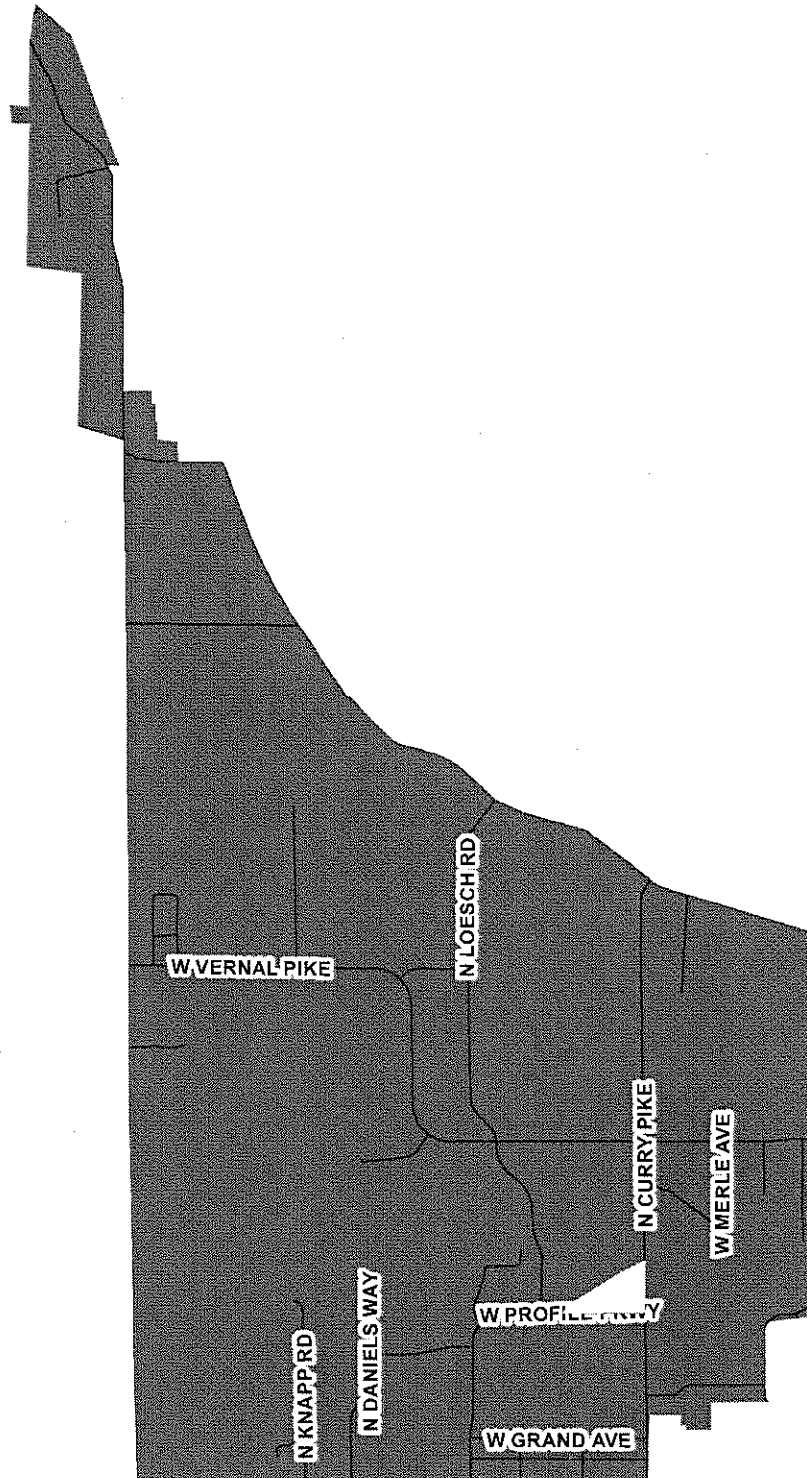


**RICHLAND 02**





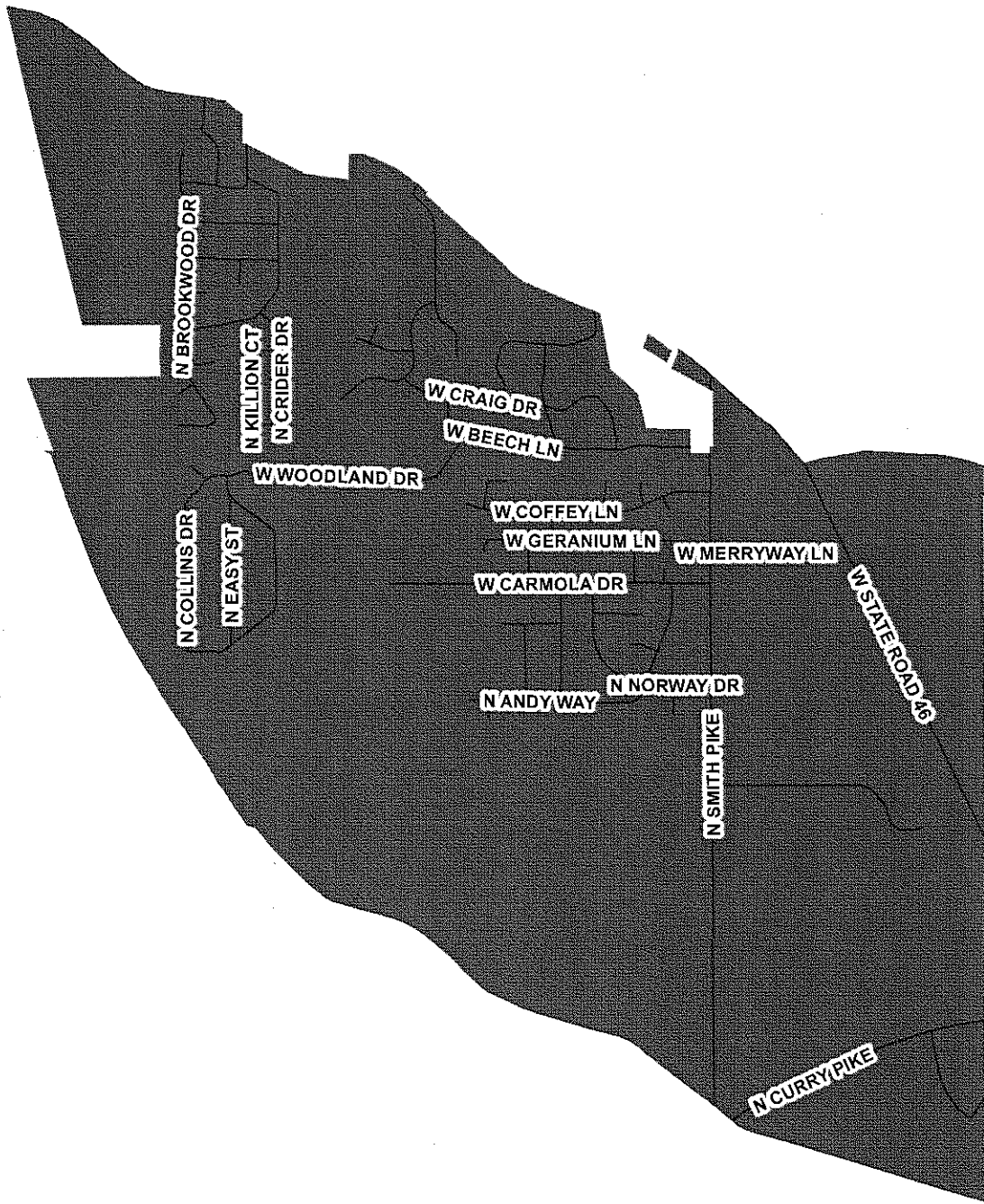
# 2012 Monroe County Proposed Precincts



## **RICHLAND 03**



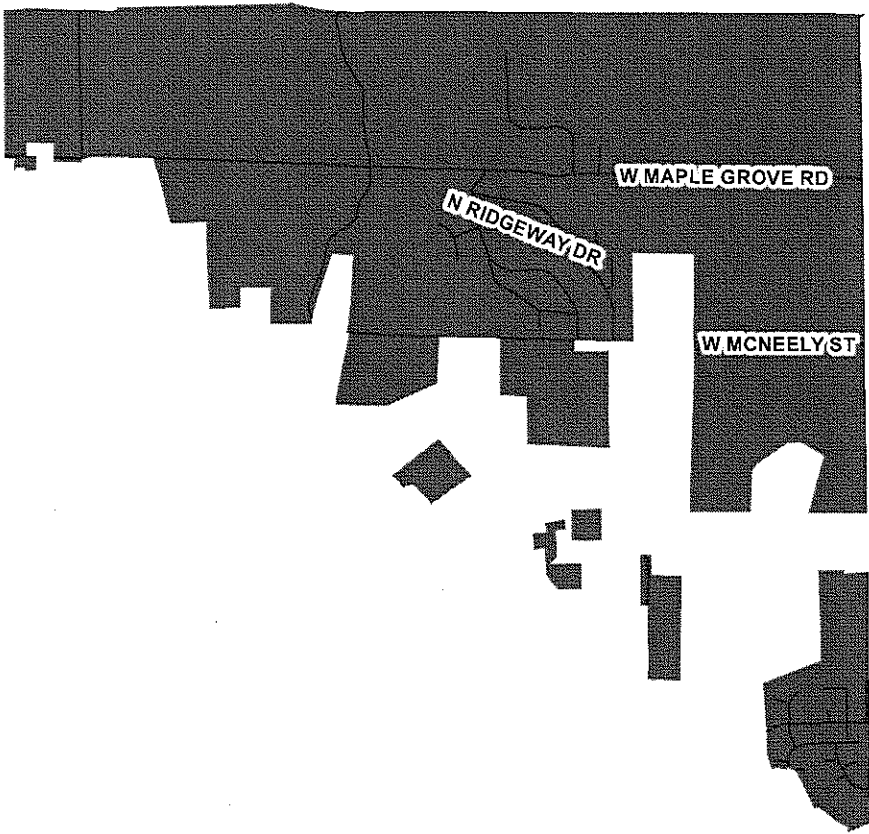
# 2012 Monroe County Proposed Precincts



**RICHLAND 04**



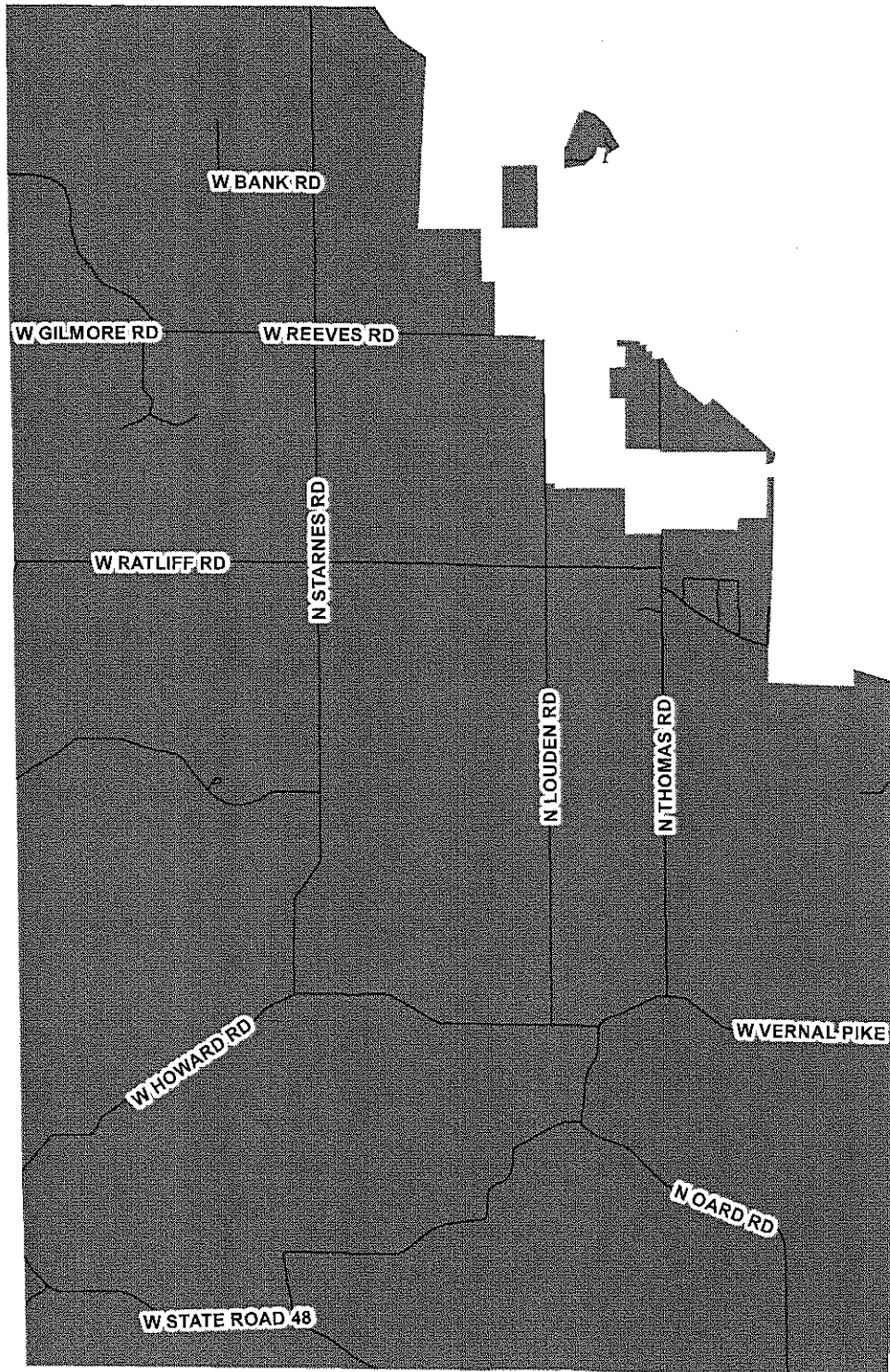
# 2012 Monroe County Proposed Precincts




**RICHLAND 05**



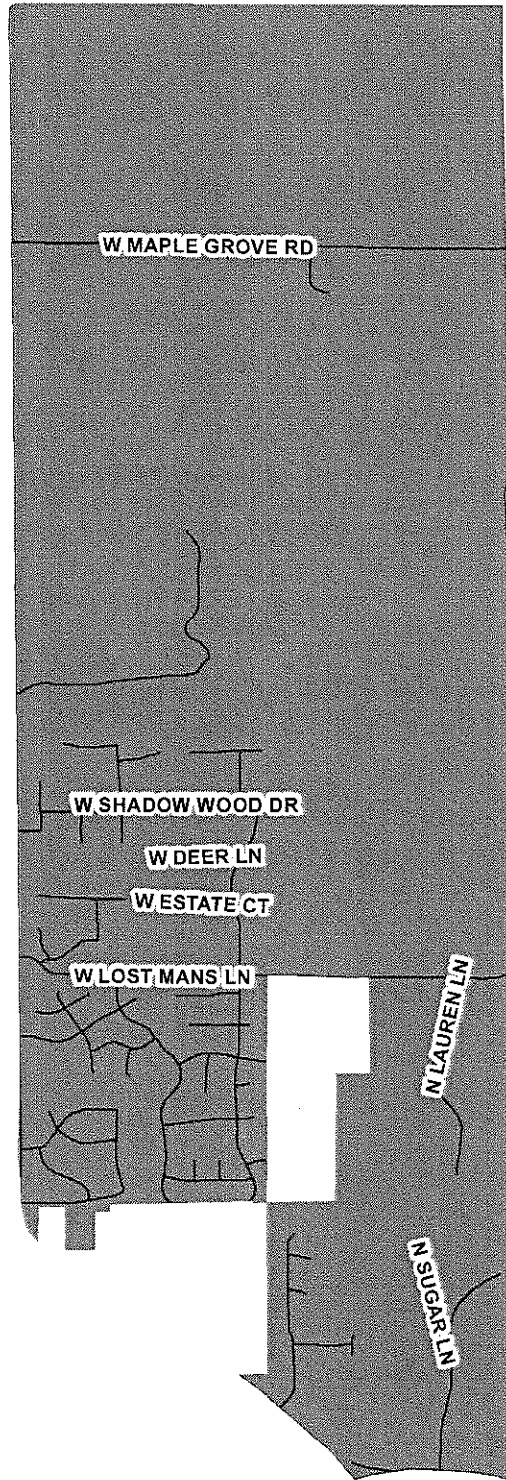
# 2012 Monroe County Proposed Precincts



**RICHLAND 06**



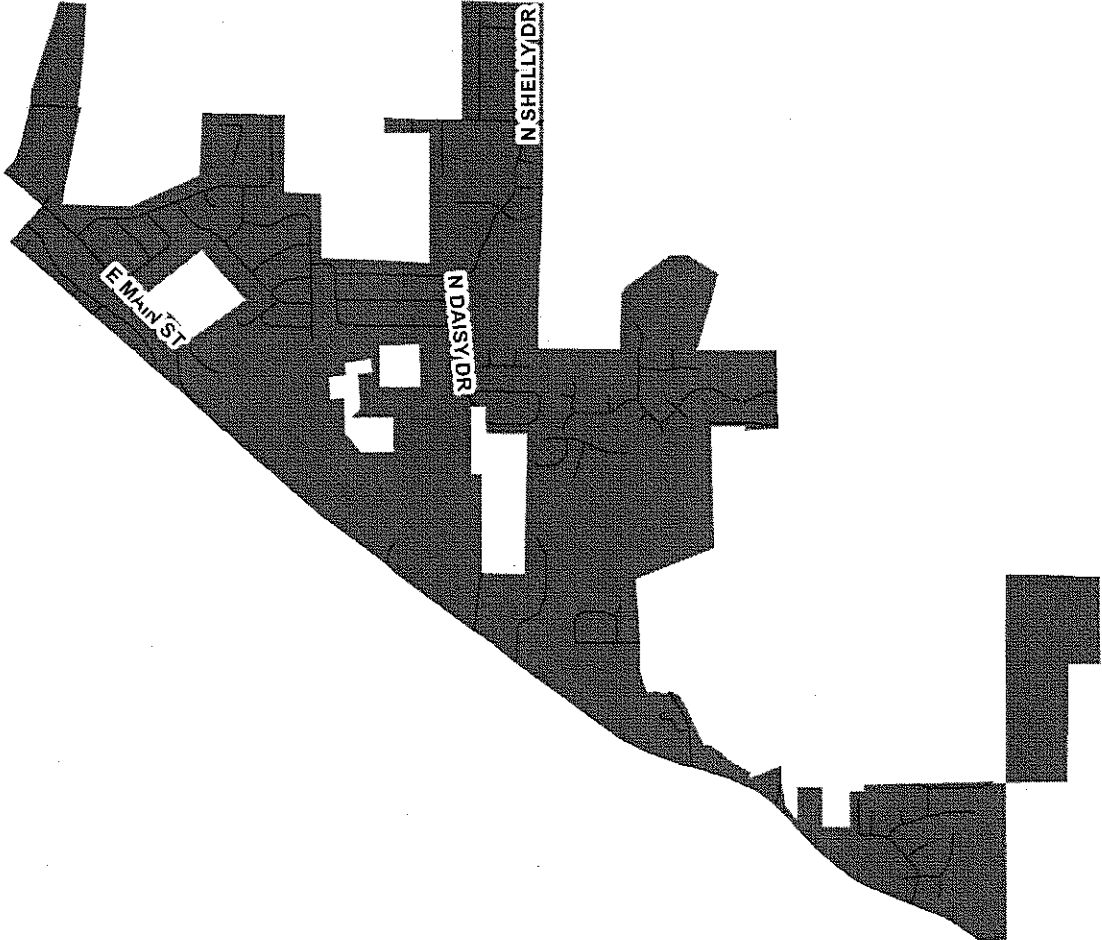
# 2012 Monroe County Proposed Precincts



**RICHLAND 07**



# 2012 Monroe County Proposed Precincts

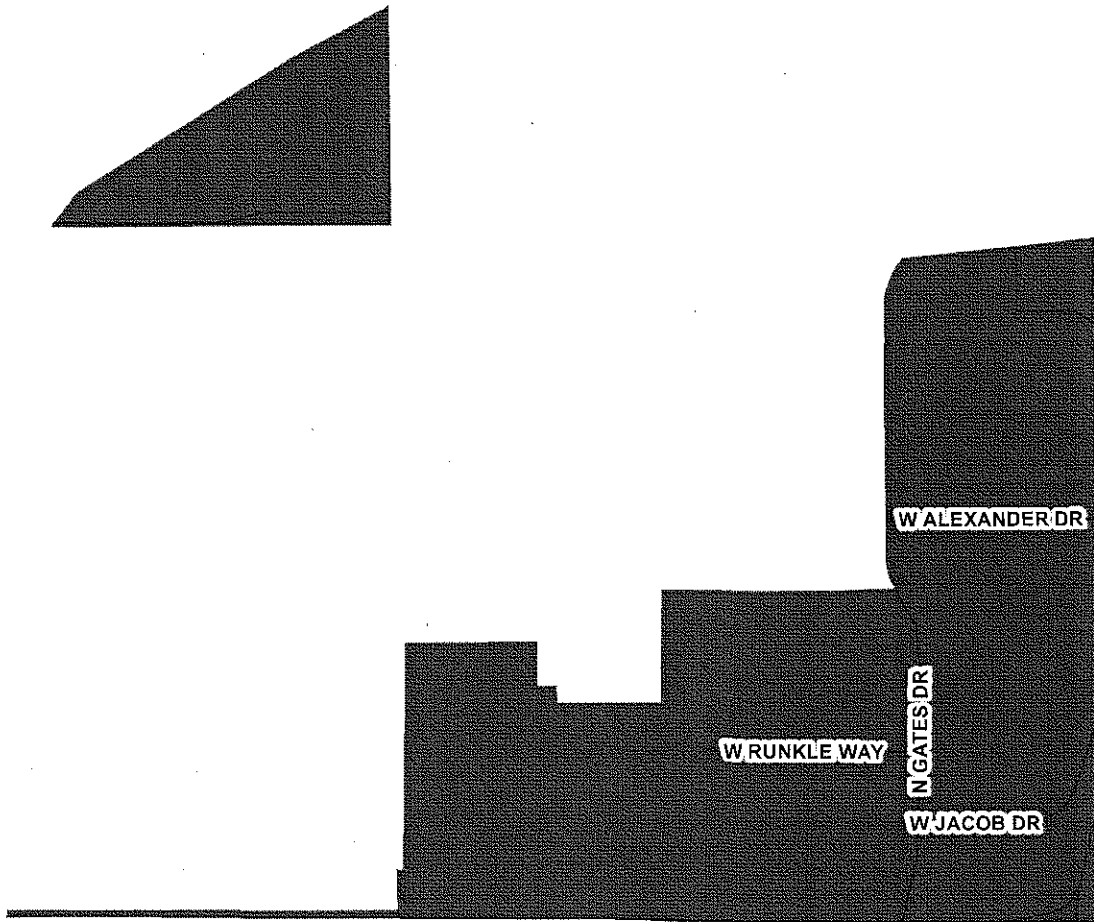


**RICHLAND 08**





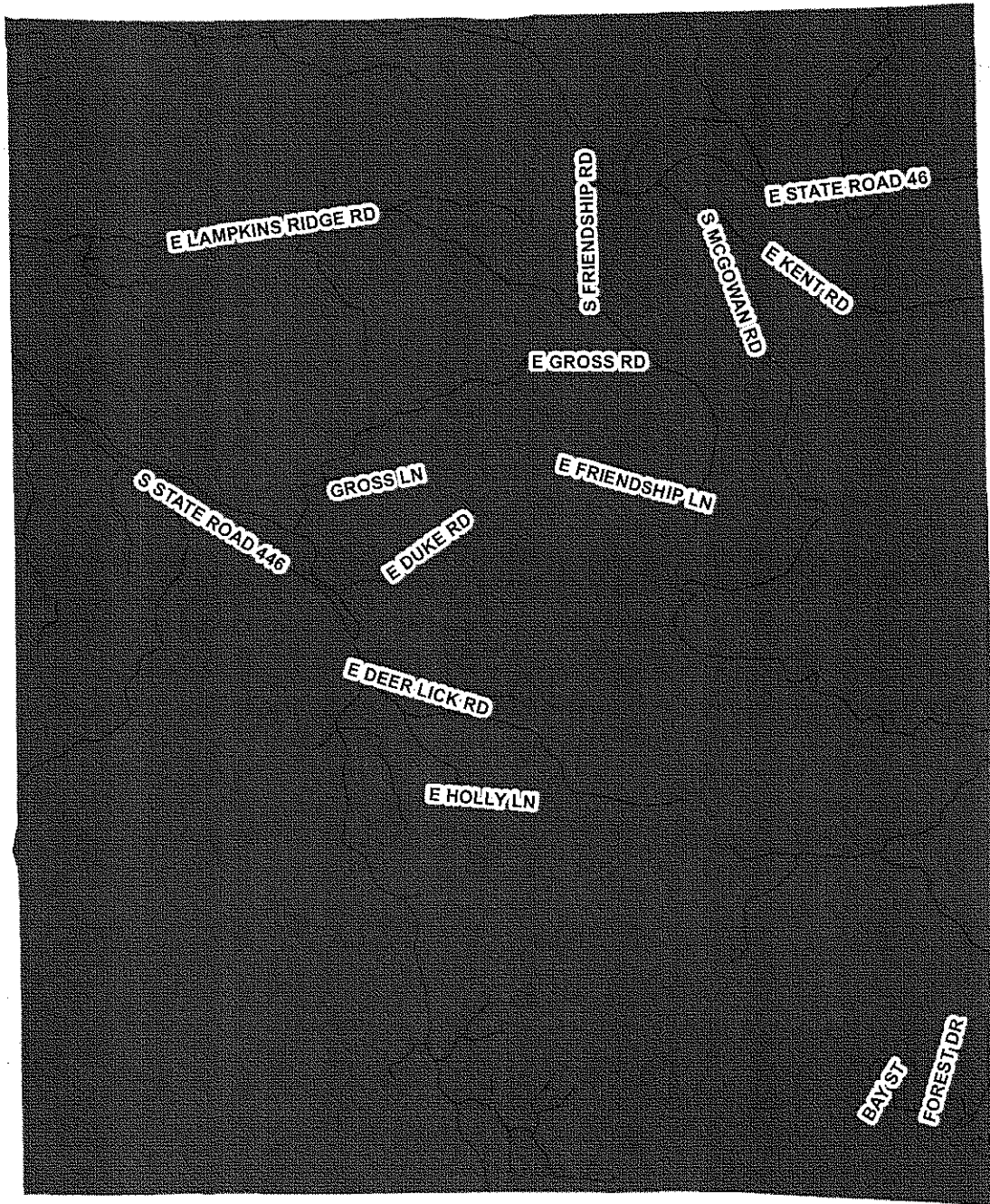
# 2012 Monroe County Proposed Precincts



**RICHLAND 09**



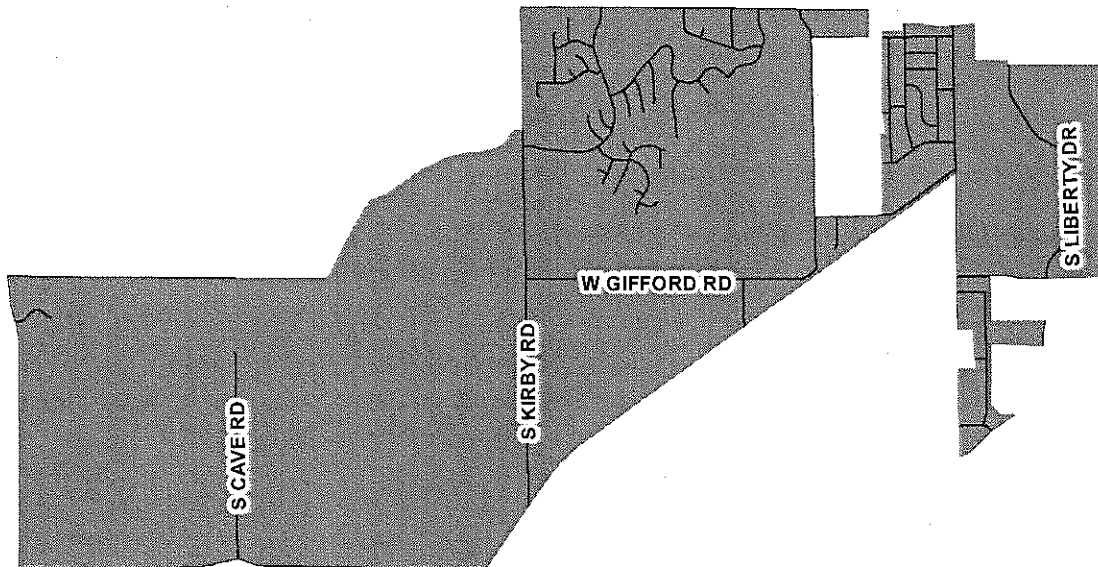
# 2012 Monroe County Proposed Precincts



**SALT CREEK**



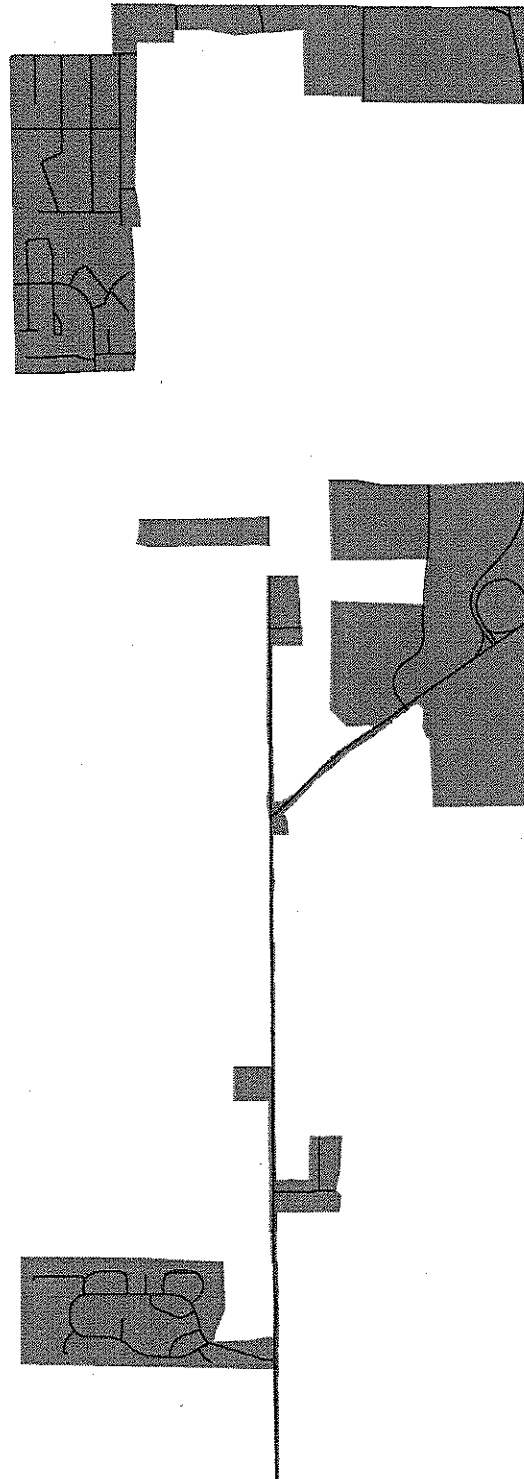
# 2012 Monroe County Proposed Precincts



**VAN BUREN 01**



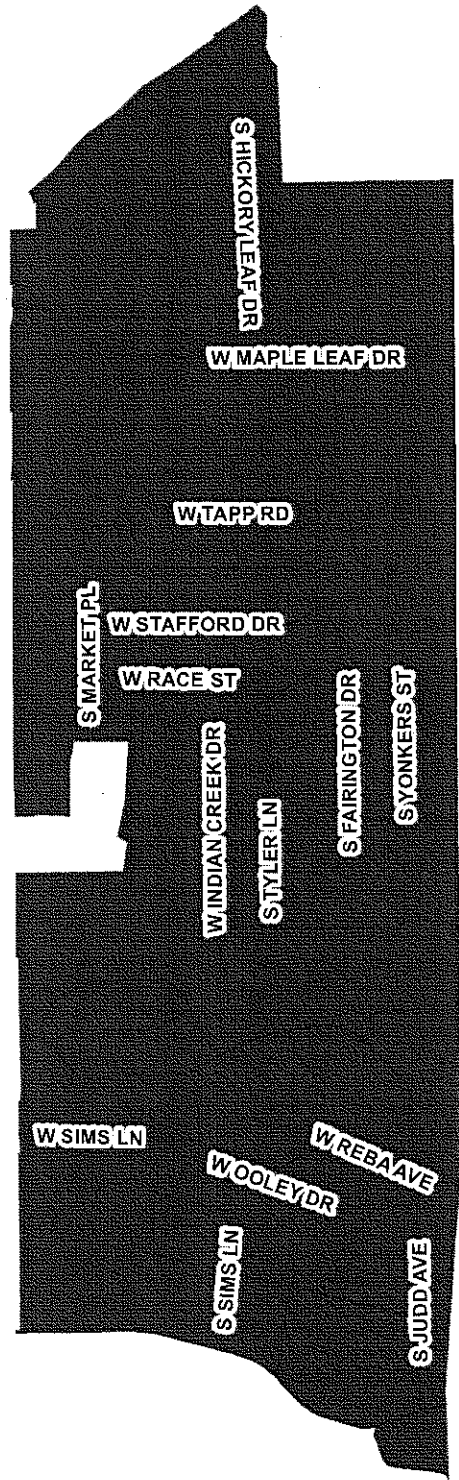
# 2012 Monroe County Proposed Precincts



**VAN BUREN 02**



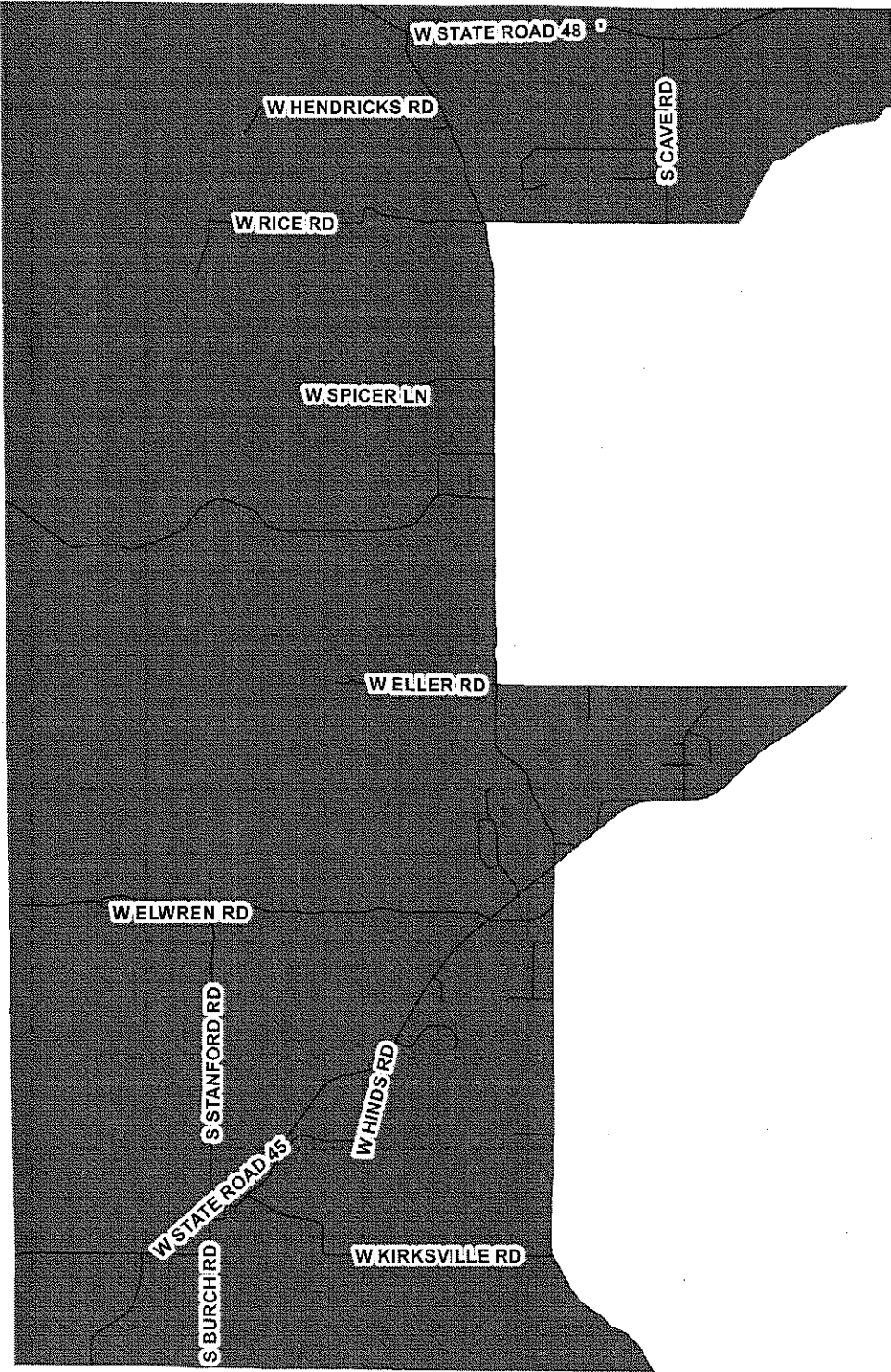
# 2012 Monroe County Proposed Precincts



**VAN BUREN 03**



# 2012 Monroe County Proposed Precincts

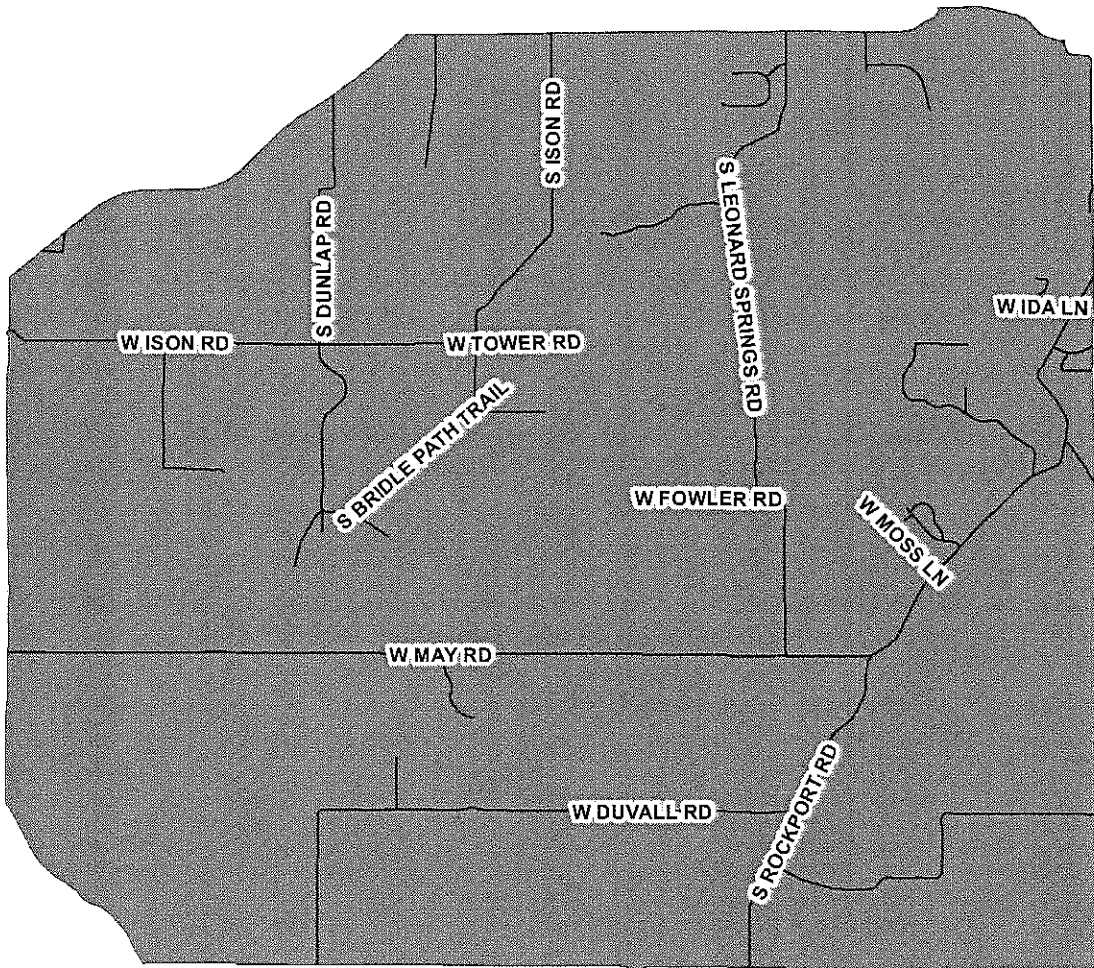


**VAN BUREN 04**





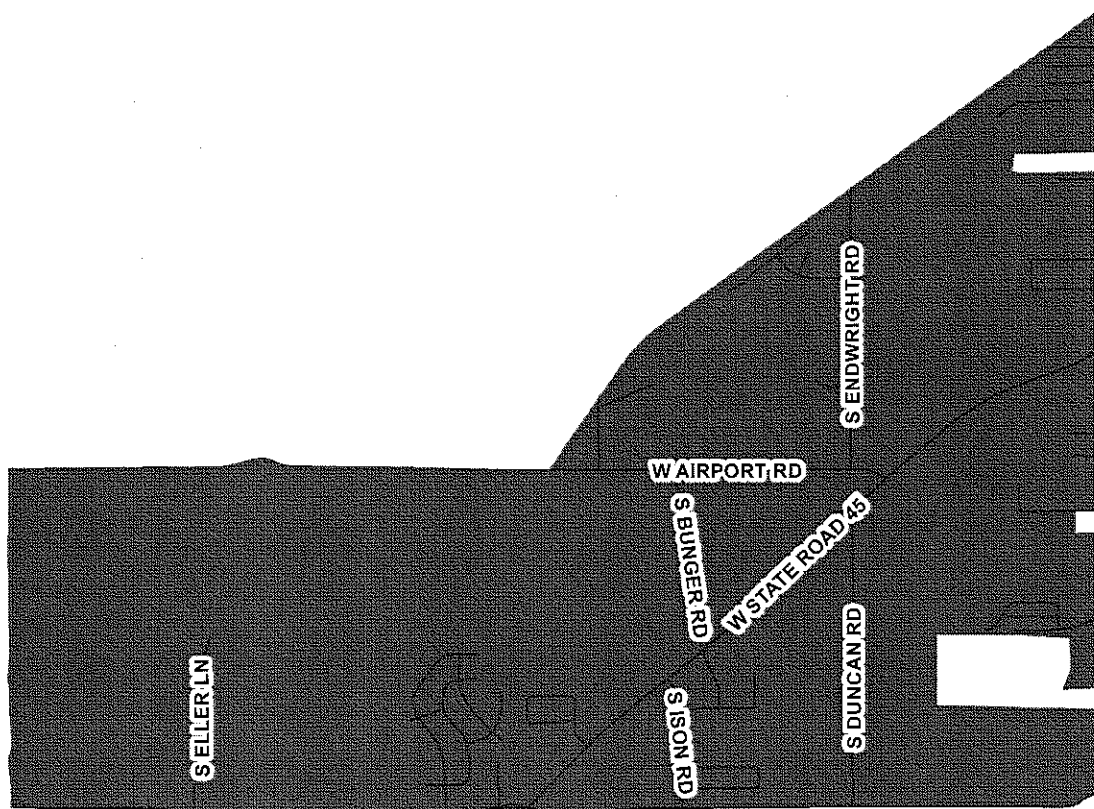
# 2012 Monroe County Proposed Precincts



**VAN BUREN 05**



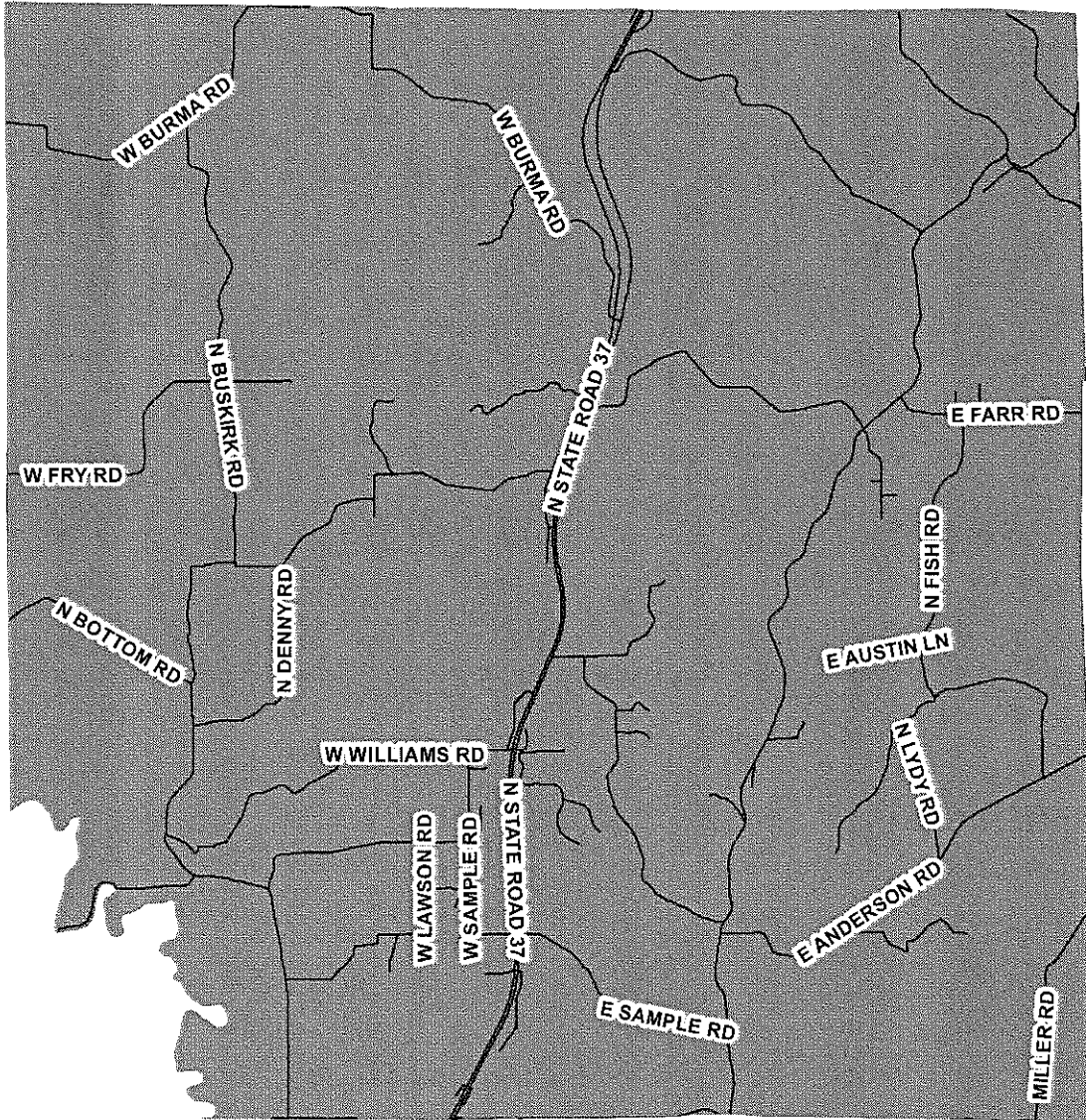
# 2012 Monroe County Proposed Precincts



**VAN BUREN 06**



# 2012 Monroe County Proposed Precincts



**WASHINGTON**

