
























Zoning District

TAG

	(AG/RR) Agriculture/Rural Reserve		(I) Institutional Uses		(RE1) Estate Residential 1
	(AP) Airport		(IG) General Industrial		(RE2.5) Estate Residential 2.5
	(BP) Business Park		(IL) Limited Industrial		(RM15) Multi Dwelling Residential
	(CA) Arterial Commercial		(IP) Institutional/Public		(RM7) Multi Dwelling Residential
	(CG) General Commercial		(LB) Limited Business		(RR) Railroad
	(CL) Limited Commercial		(LI) Light Industrial		(RS2) Single Dwelling Residential
	(CR) Conservation Residential		(LR) Low Density Residential		(RS3.5) Single Dwelling Residential
	(ER) Estate Residential		(ME) Mineral Extraction		(RS3.5/PRO6) Single Residential 3.5
	(FR) Forest Reserve		(MR) Medium Density Residential		(RS4.5) Single Dwelling Residential
	(GB) General Business		(N.T.) Other Jurisdiction		(SR) Suburban Residential
	(HI) Heavy Industrial		(PB) Pre-existing Business		(UR) Urban Residential
	(HPO) Historic Preservation Overlay		(PUD) Planned Unit Development		(WA) Water
			(Q) Quarry		
			(RDWY) Right-of-way		