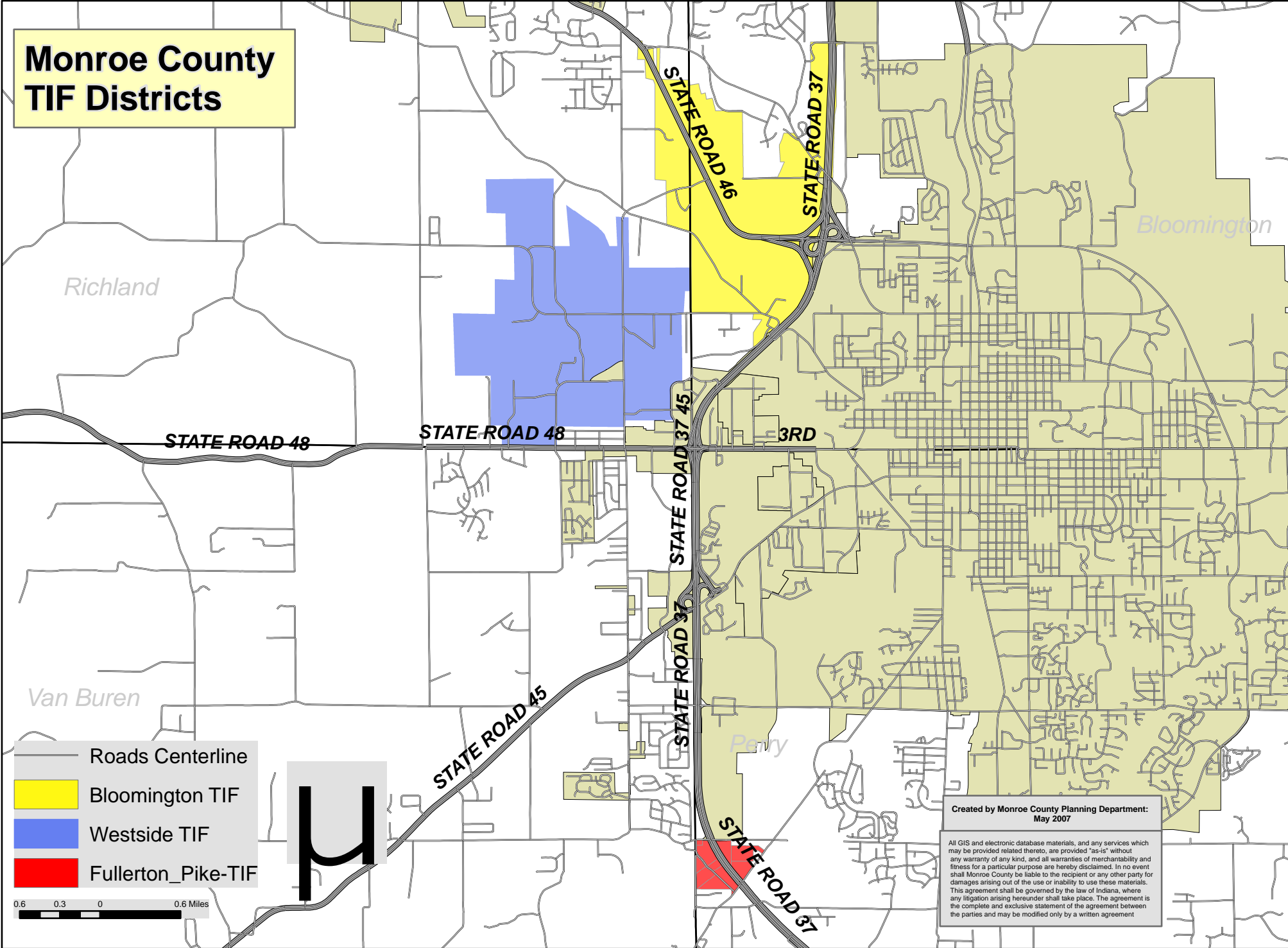




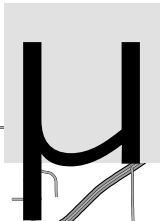


Monroe County TIF Districts



-  Roads Centerline
-  Bloomington TIF
-  Westside TIF
-  Fullerton_Pike-TIF



0.6 0.3 0 0.6 Miles

**Created by Monroe County Planning Department:
May 2007**

All GIS and electronic database materials, and any services which may be provided related thereto, are provided "as-is" without any warranty of any kind, and all warranties of merchantability and fitness for a particular purpose are hereby disclaimed. In no event shall Monroe County be liable to the recipient or any other party for damages arising out of the use or inability to use these materials. This agreement shall be governed by the law of Indiana, where any litigation arising hereunder shall take place. The agreement is the complete and exclusive statement of the agreement between the parties and may be modified only by a written agreement.